

Plano Nacional de
Saneamento Básico

Plansab

**Relatório de
Avaliação Anual
2020 - Apêndice I**

Sumário

Apresentação	5
Macrorregião Norte	7
Macrorregião Nordeste	15
Macrorregião Sudeste	23
Macrorregião Sul	31
Macrorregião Centro-Oeste	39

Apresentação

Após sua primeira revisão, o Plansab passou a contar com vinte e nove indicadores principais, dos quais onze são calculados com base em dados do Censo Demográfico e, complementarmente, com dados da Pesquisa Nacional por Amostra de Domicílios Contínua (PNADC), ambas pesquisas do Instituto Brasileiro de Geografia e Estatística (IBGE). Enquanto o Censo tradicionalmente possui periodicidade decenal (a cada dez anos), a PNADC é realizada anualmente, à exceção dos anos em que o Censo é realizado.

Com a coleta suspensa devido à pandemia de COVID-19, o Censo — que estava previsto para 2020 — foi adiado. Enquanto que a PNADC — que a princípio substituiria os dados do Censo em 2020 — teve a divulgação dos resultados referentes às características dos domicílio cancelada. De modo que não foi possível a atualização de parte dos indicadores principais no Relatório de Avaliação Anual do Plansab - 2020.

Este Apêndice visa apresentar a evolução de parte dos indicadores principais de acesso por Unidade da Federação (UF), o que acaba por servir como ensaio para a nova revisão do Plansab, onde pretende-se incorporar a análise dos indicadores também por UF. Cabe ressaltar, porém, que o Plano não estipula metas para o nível das UFs, apenas para o Brasil e macrorregiões.

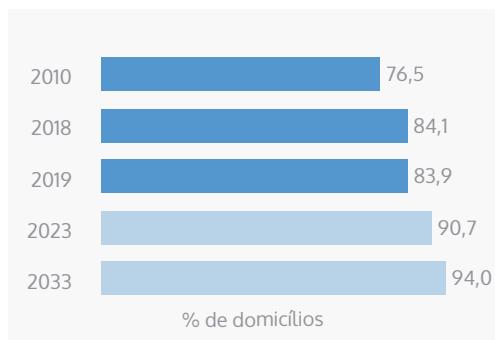
Diante da indisponibilidade de dados para 2020, foram apresentados os resultados obtidos até 2019 (último ano com todos os dados disponíveis). Os indicadores avaliados dizem respeito ao acesso aos serviços de saneamento básico, a saber:

- **A1. % de domicílios urbanos e rurais abastecidos com água por rede de distribuição ou por poço ou nascente**
- **A8. % de domicílios urbanos e rurais abastecidos com água por rede de distribuição que possuem instalações intradomiciliares de água**
- **E1. % de domicílios urbanos e rurais servidos por rede coletora ou fossa séptica para os excretas ou esgotos sanitários**
- **E5. % de domicílios urbanos e rurais com renda de até três salários mínimos mensais que possuem unidades hidrossanitárias de uso exclusivo**
- **R1. % de domicílios urbanos e rurais atendidos por coleta direta ou indireta de resíduos sólidos**
- **D2. % de domicílios não sujeitos a risco de inundações na área urbana**

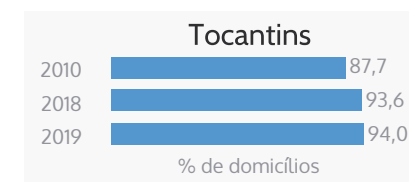
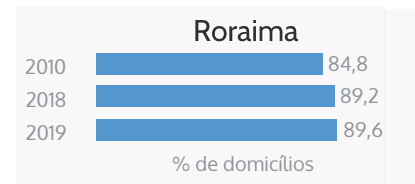
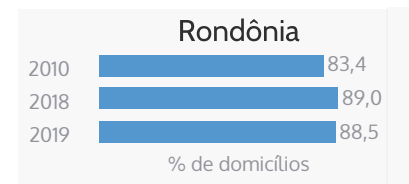
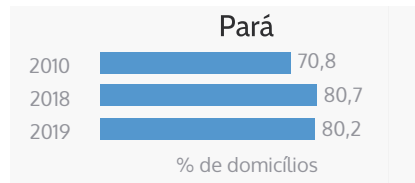
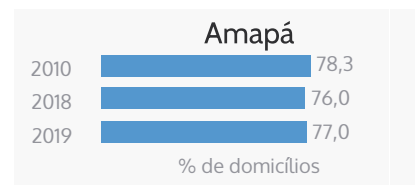
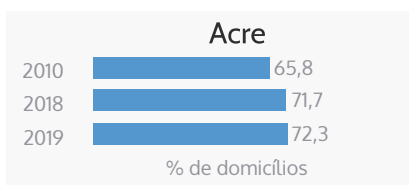
Macrorregião Norte

A1. % de domicílios urbanos e rurais abastecidos com água por rede de distribuição ou por poço ou nascente

Norte

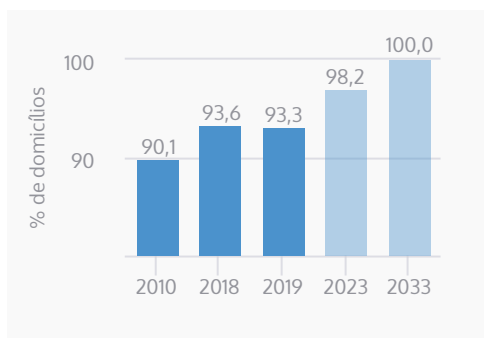


- Resultados alcançados
- Metas do Plansab

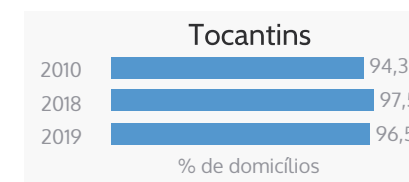
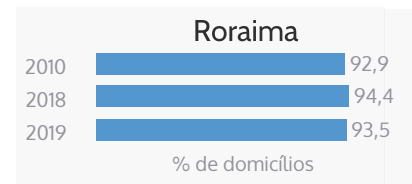
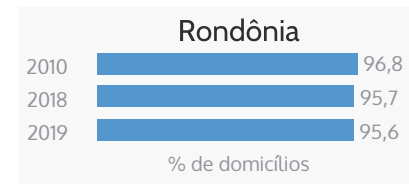
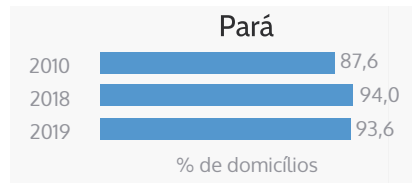
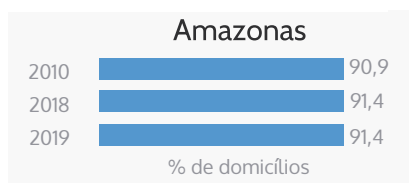
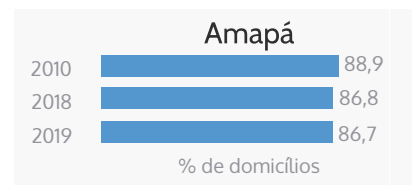
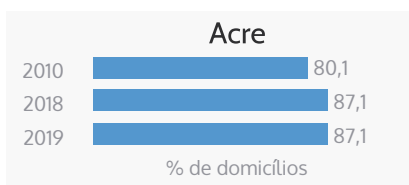


A 8.% de domicílios urbanos e rurais abastecidos com água por rede de distribuição que possuem instalações intradomiciliares de água

Norte

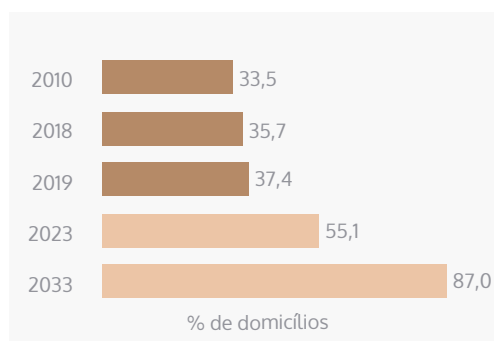


- Resultados alcançados
- Metas do Plansab

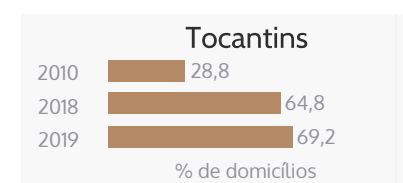
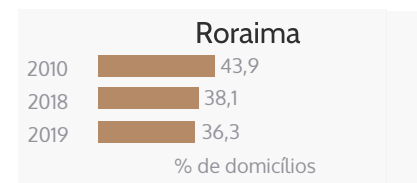
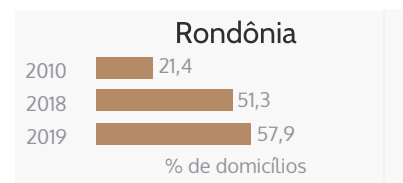
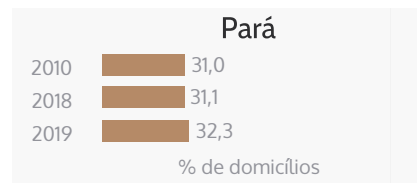
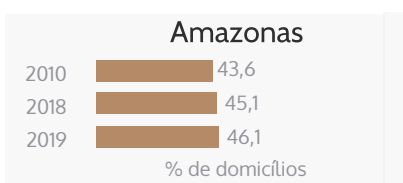
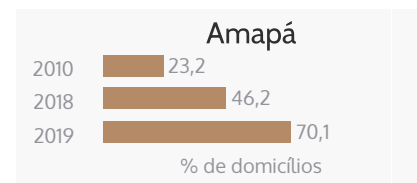
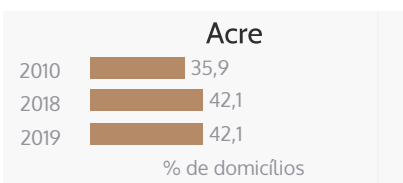


E1. % de domicílios urbanos e rurais servidos por rede coletora ou fossa séptica para os excretas ou esgotos sanitários

Norte



● Resultados alcançados
● Metas do Plansab

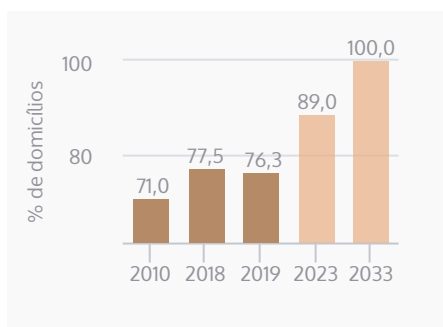


Fonte: Censo Demográfico (CENSO) e Pesquisa Nacional por Amostra de Domicílios Contínua¹ do Instituto Brasileiro de Geografia e Estatística (IBGE).

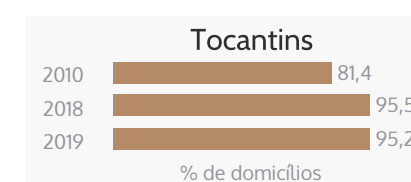
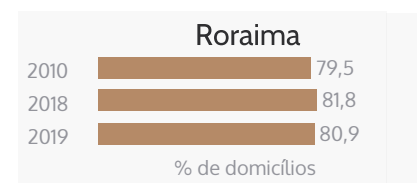
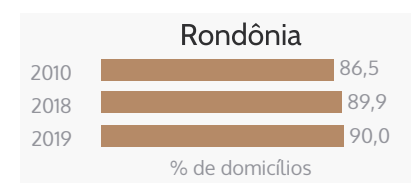
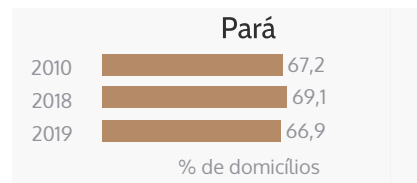
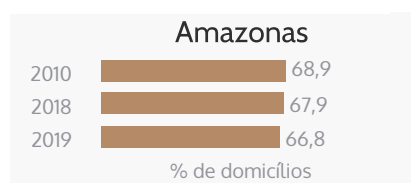
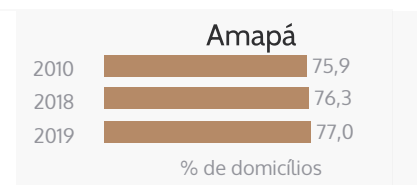
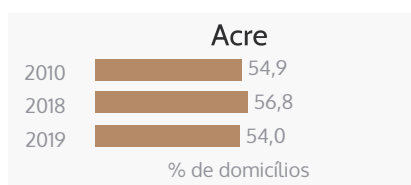
1 - Os indicadores de 2018 e 2019 foram ajustados conforme o CENSO de 2010, conferir a Nota Técnica do Relatório de Avaliação Anual do Plansab - 2020.

E5. % de domicílios urbanos e rurais com renda de até três salários mínimos mensais que possuem unidades hidrossanitárias de uso exclusivo

Norte



- Resultados alcançados
- Metas do Plansab

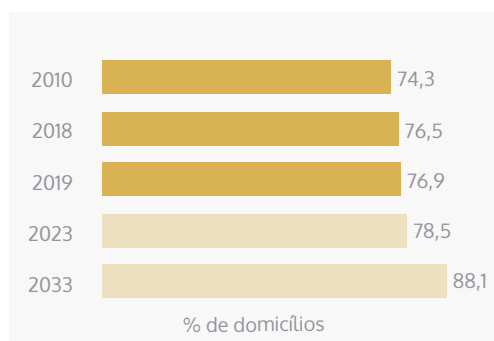


Fonte: Censo Demográfico (CENSO) e Pesquisa Nacional por Amostra de Domicílios Contínua¹ do Instituto Brasileiro de Geografia e Estatística (IBGE).

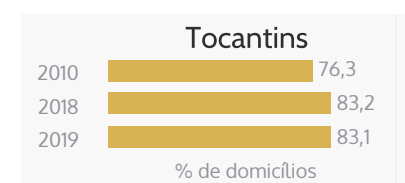
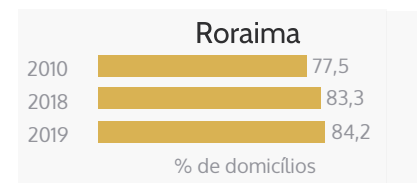
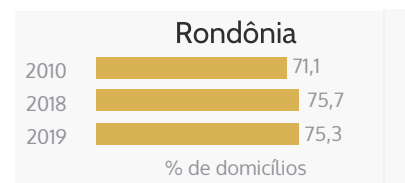
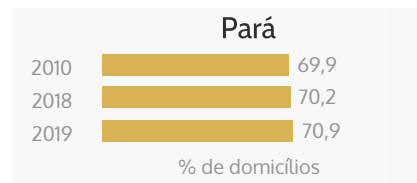
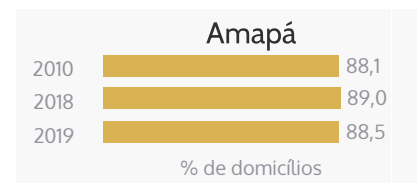
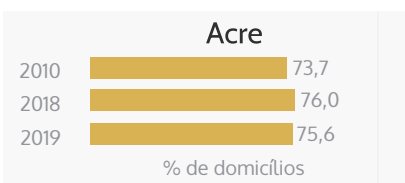
1 - Os indicadores de 2018 e 2019 foram ajustados conforme o CENSO de 2010, conferir a Nota Técnica do Relatório de Avaliação Anual do Plansab - 2020.

R1. % de domicílios urbanos e rurais atendidos por coleta direta ou indireta de resíduos sólidos

Norte

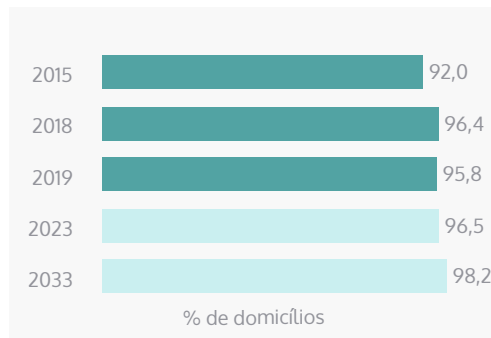


● Resultados alcançados
● Metas do Plansab

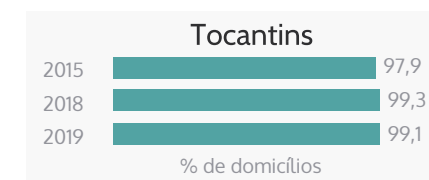
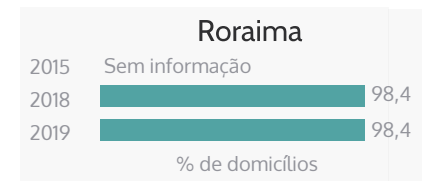
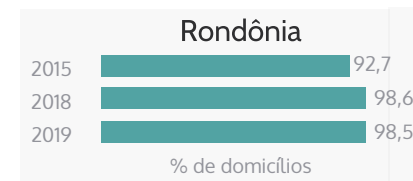
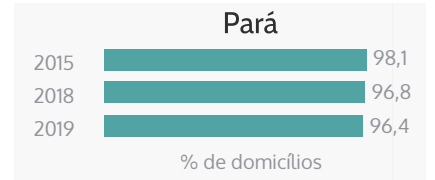
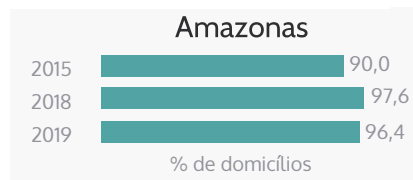
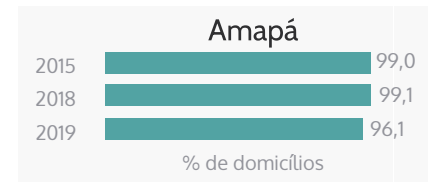
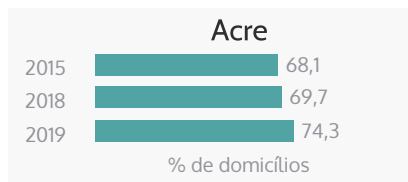


D2. % de domicílios não sujeitos a risco de inundações na área urbana

Norte



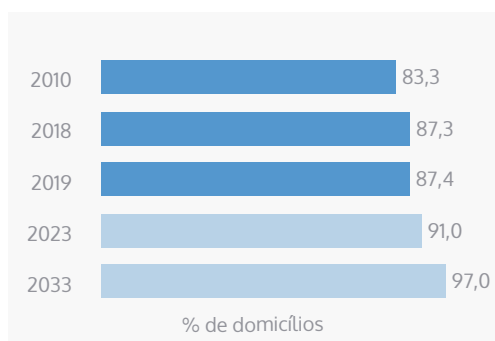
● Resultados alcançados
● Metas do Plansab



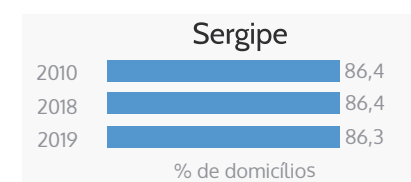
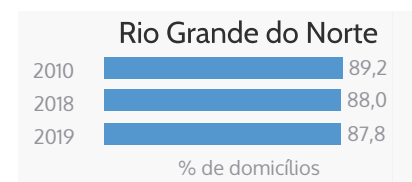
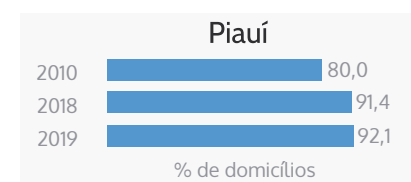
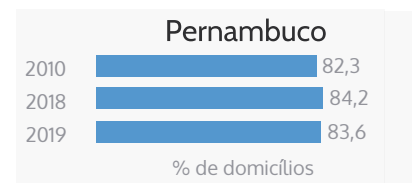
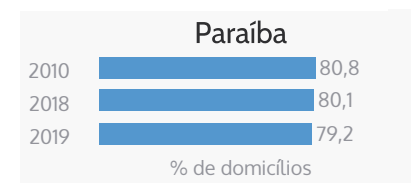
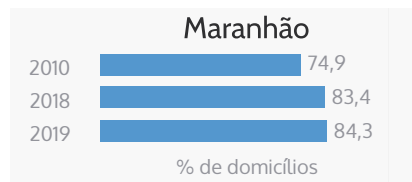
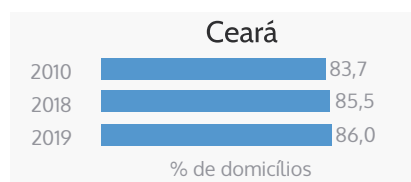
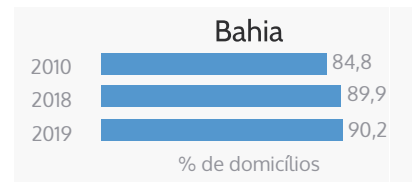
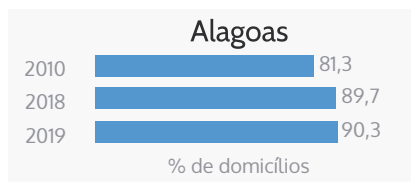
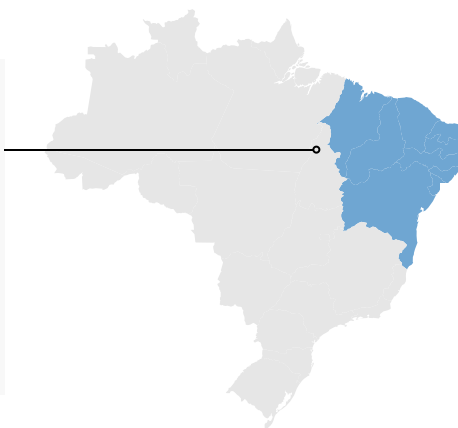
Macrorregião Nordeste

A1. % de domicílios urbanos e rurais abastecidos com água por rede de distribuição ou por poço ou nascente

Nordeste

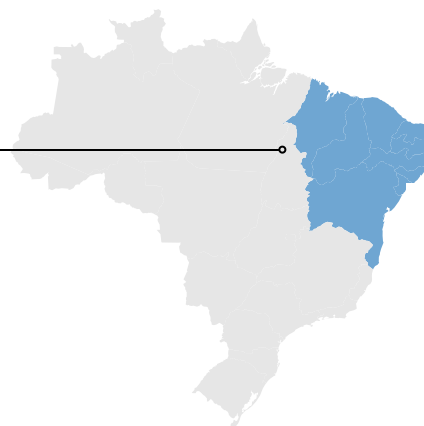
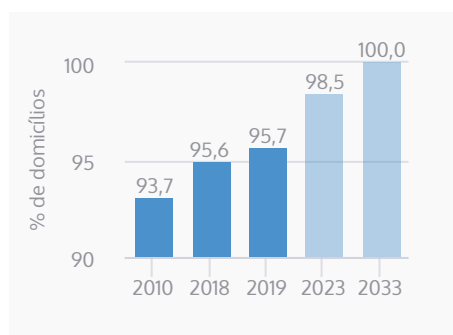


● Resultados alcançados
● Metas do Plansab

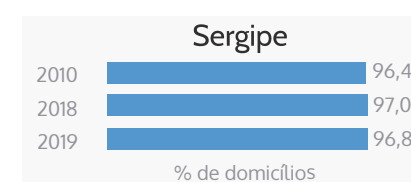
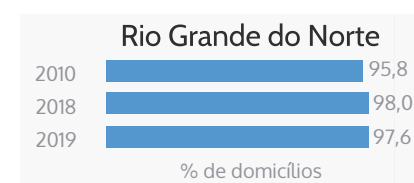
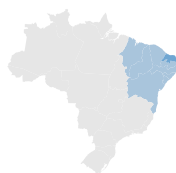
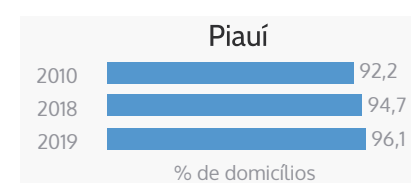
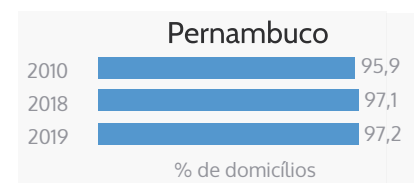
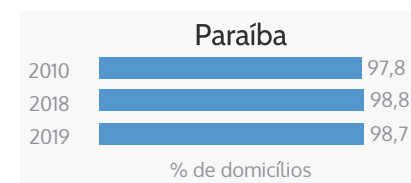
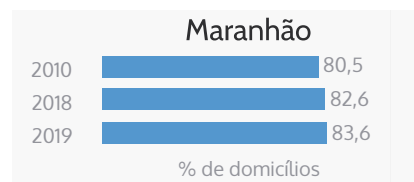
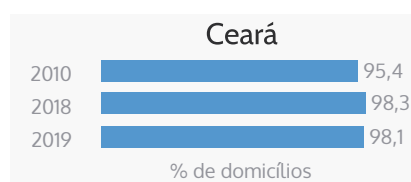
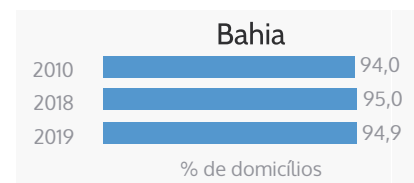
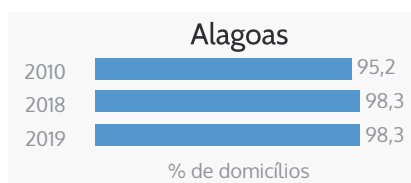


A 8.% de domicílios urbanos e rurais abastecidos com água por rede de distribuição que possuem instalações intradomiciliares de água

Nordeste

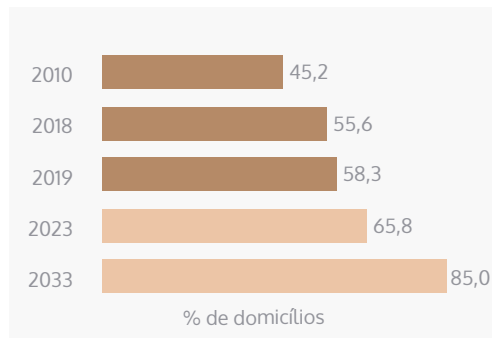


- Resultados alcançados
- Metas do Plansab

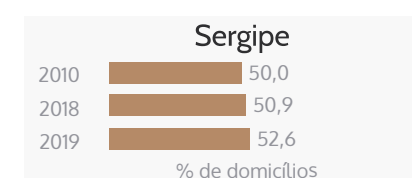
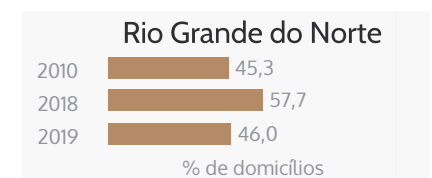
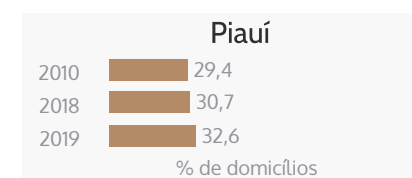
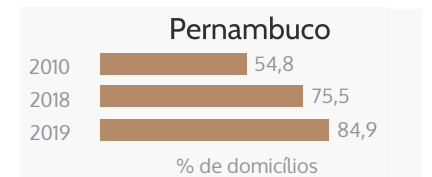
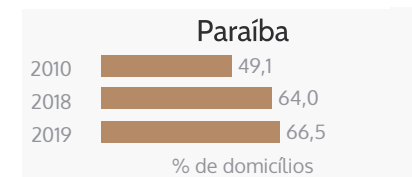
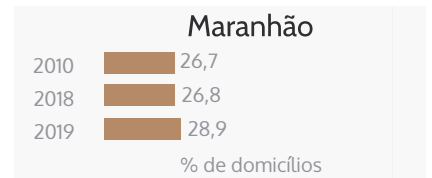
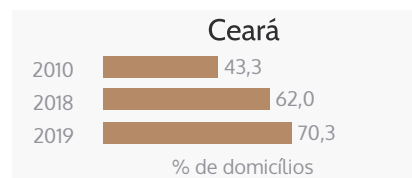
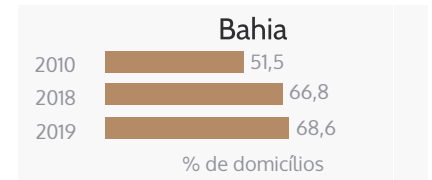
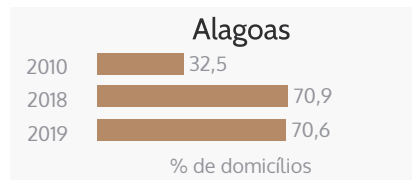


E1. % de domicílios urbanos e rurais servidos por rede coletora ou fossa séptica para os excretas ou esgotos sanitários

Nordeste



● Resultados alcançados
● Metas do Plansab

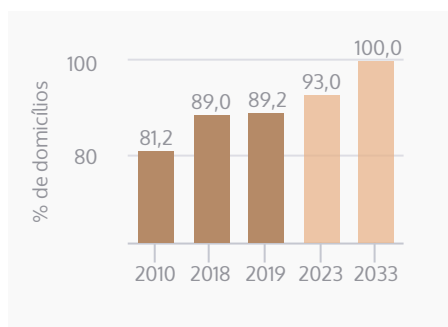


Fonte: Censo Demográfico (CENSO) e Pesquisa Nacional por Amostra de Domicílios Contínua¹ do Instituto Brasileiro de Geografia e Estatística (IBGE).

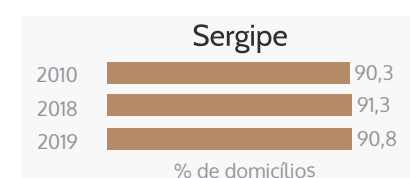
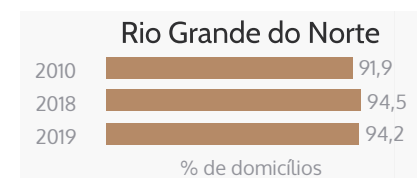
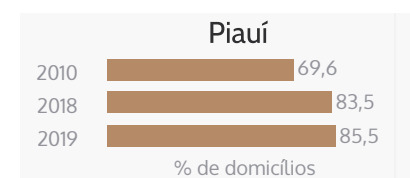
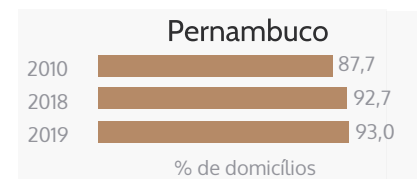
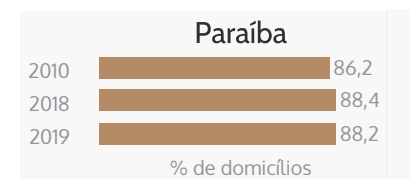
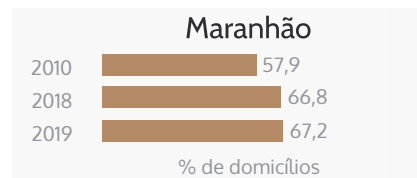
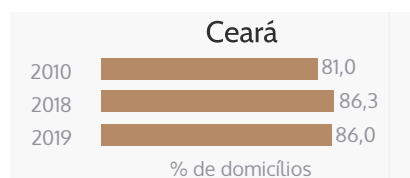
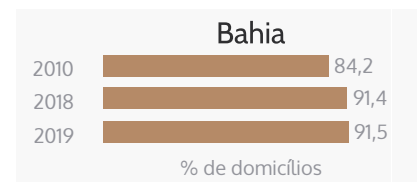
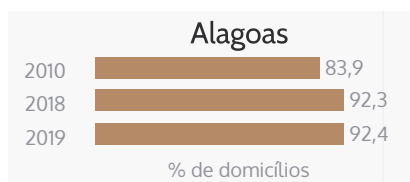
1 - Os indicadores de 2018 e 2019 foram ajustados conforme o CENSO de 2010, conferir a Nota Técnica do Relatório de Avaliação Anual do Plansab - 2020.

E5. % de domicílios urbanos e rurais com renda de até três salários mínimos mensais que possuem unidades hidrossanitárias de uso exclusivo

Nordeste



- Resultados alcançados
- Metas do Plansab

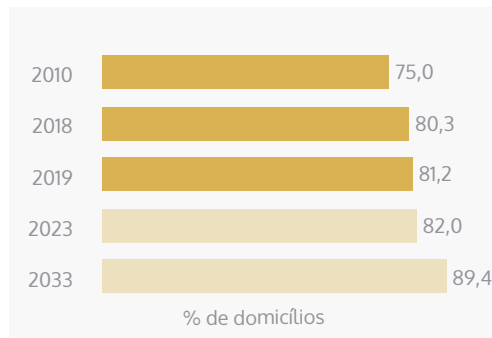


Fonte: Censo Demográfico (CENSO) e Pesquisa Nacional por Amostra de Domicílios Contínua¹ do Instituto Brasileiro de Geografia e Estatística (IBGE).

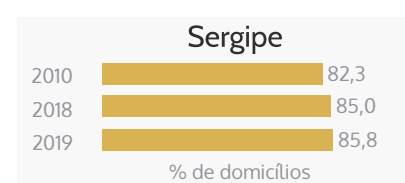
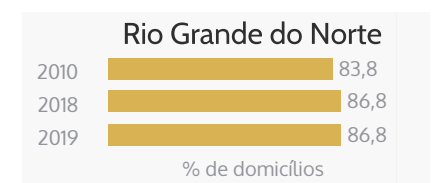
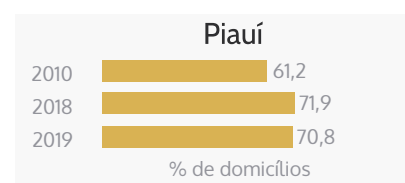
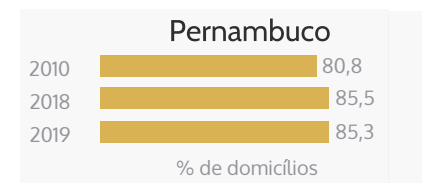
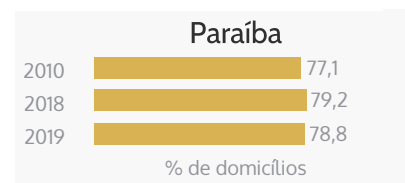
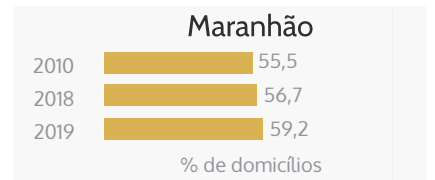
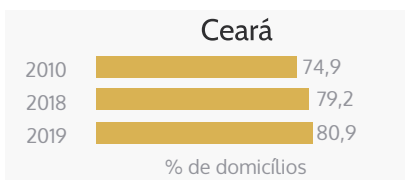
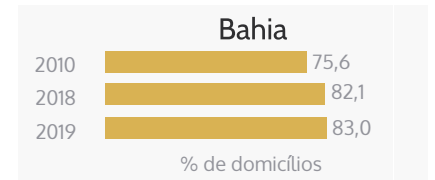
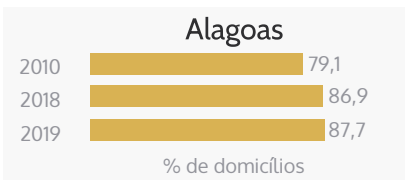
1 - Os indicadores de 2018 e 2019 foram ajustados conforme o CENSO de 2010, conferir a Nota Técnica do Relatório de Avaliação Anual do Plansab - 2020.

R1. % de domicílios urbanos e rurais atendidos por coleta direta ou indireta de resíduos sólidos

Nordeste



- Resultados alcançados
- Metas do Plansab

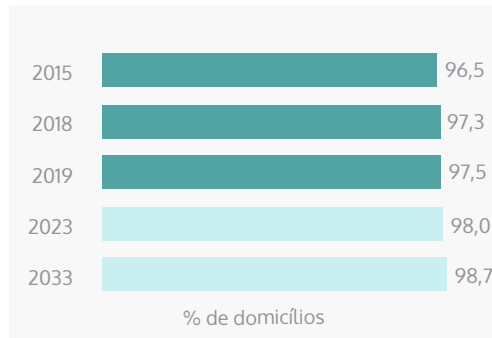


Fonte: Censo Demográfico (CENSO) e Pesquisa Nacional por Amostra de Domicílios Contínua¹ do Instituto Brasileiro de Geografia e Estatística (IBGE).

1 - Os indicadores de 2018 e 2019 foram ajustados conforme o CENSO de 2010, conferir a Nota Técnica do Relatório de Avaliação Anual do Plansab - 2020.

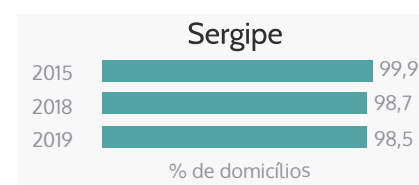
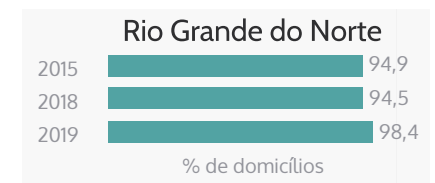
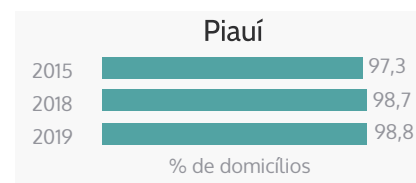
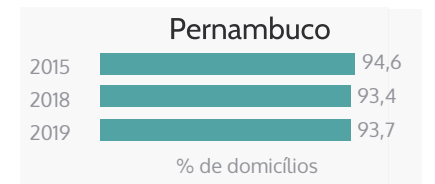
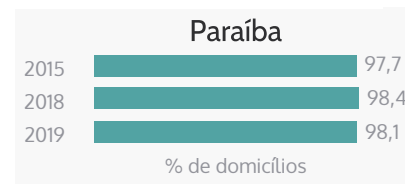
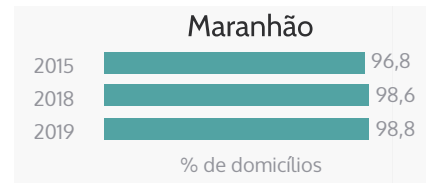
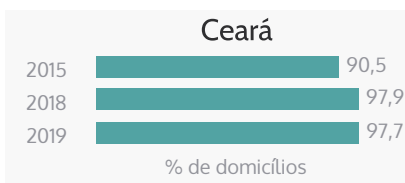
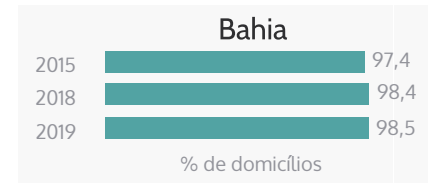
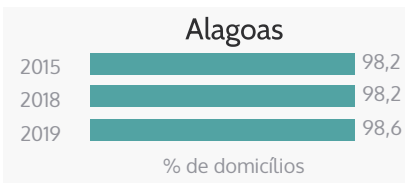
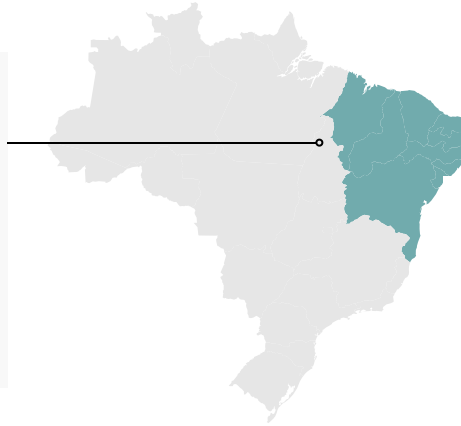
D2. % de domicílios não sujeitos a risco de inundações na área urbana

Nordeste



● Resultados alcançados

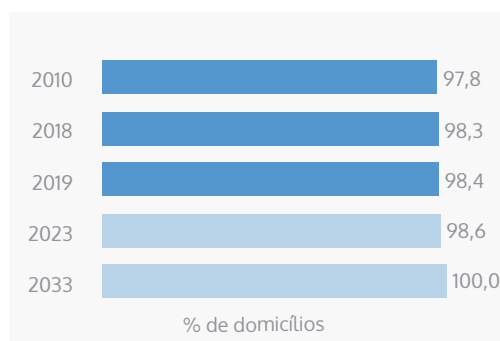
● Metas do Plansab



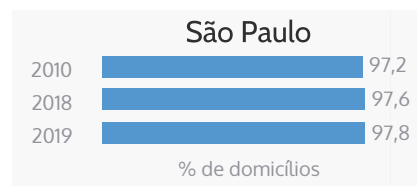
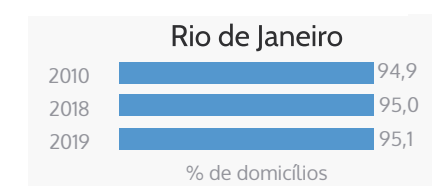
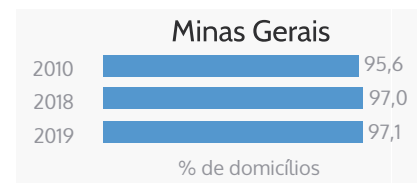
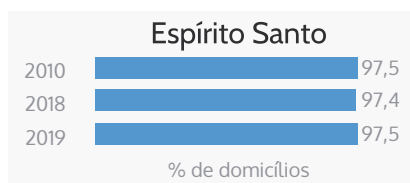
Macrorregião Sudeste

A1. % de domicílios urbanos e rurais abastecidos com água por rede de distribuição ou por poço ou nascente

Sudeste

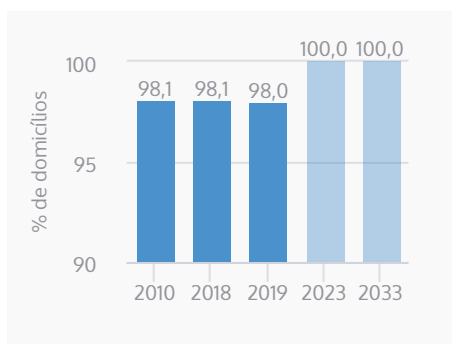


- Resultados alcançados
- Metas do Plansab

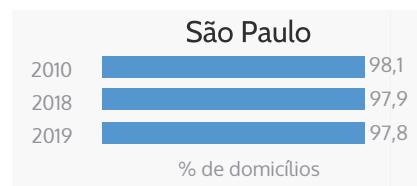
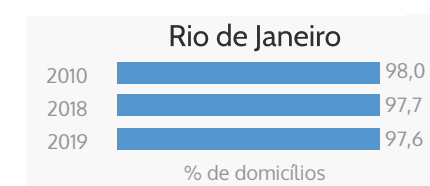
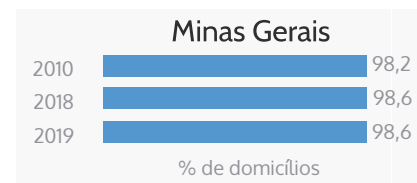
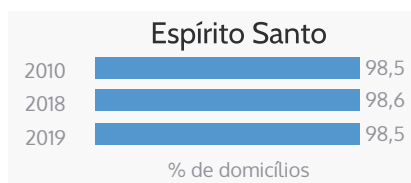


A8. % de domicílios urbanos e rurais abastecidos com água por rede de distribuição que possuem instalações intradomiciliares de água

Sudeste

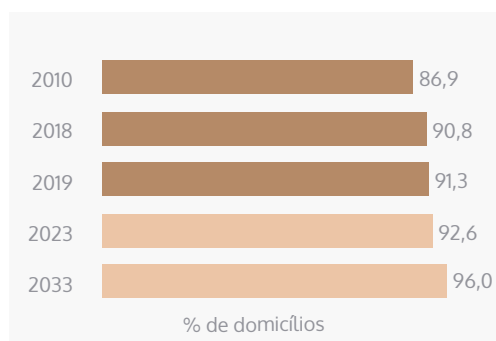


- Resultados alcançados
- Metas do Plansab

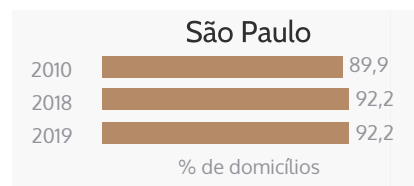
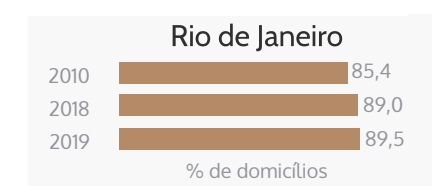
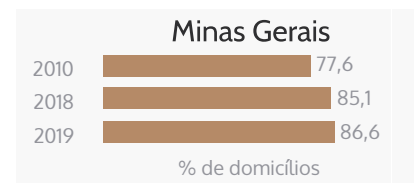
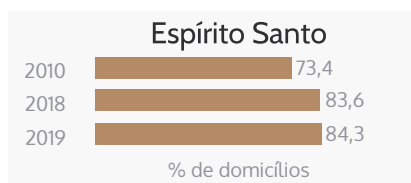


E1. % de domicílios urbanos e rurais servidos por rede coletora ou fossa séptica para os excretas ou esgotos sanitários

Sudeste

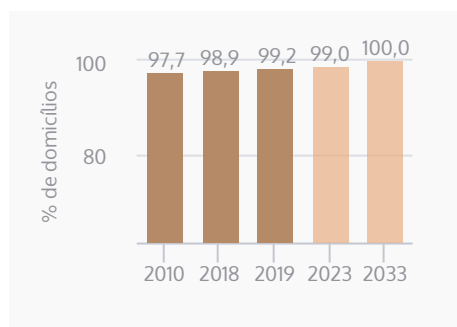


- Resultados alcançados
- Metas do Plansab

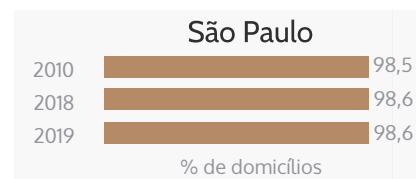
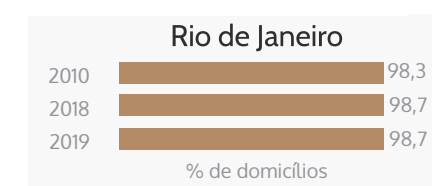
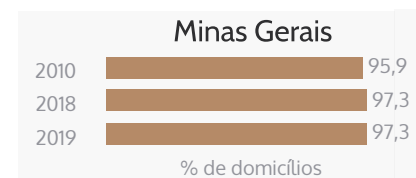
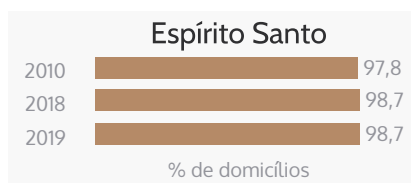


E5. % de domicílios urbanos e rurais com renda de até três salários mínimos mensais que possuem unidades hidrossanitárias de uso exclusivo

Sudeste

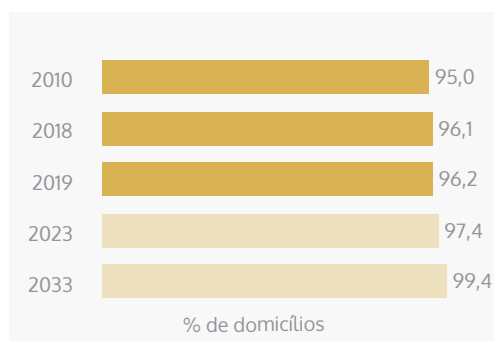


- Resultados alcançados
- Metas do Plansab

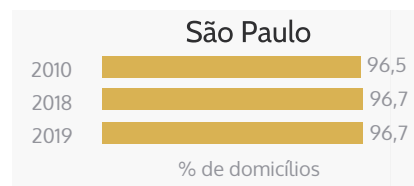
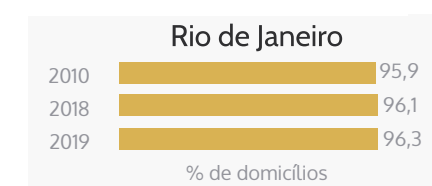
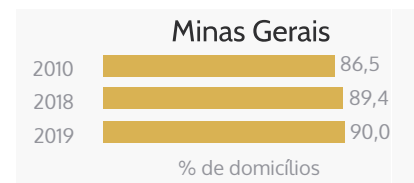
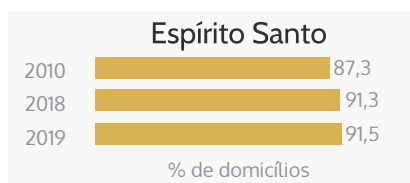


R1. % de domicílios urbanos e rurais atendidos por coleta direta ou indireta de resíduos sólidos

Sudeste

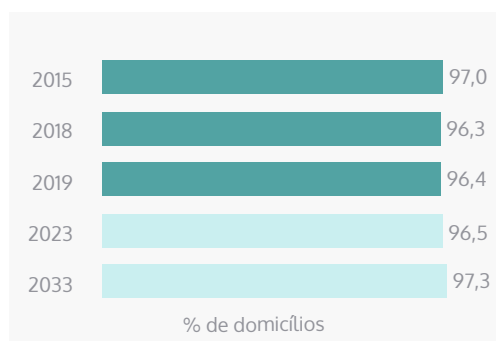


- Resultados alcançados
- Metas do Plansab

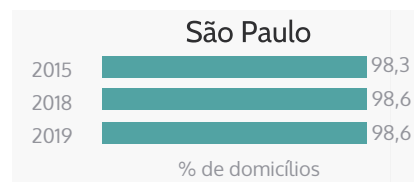
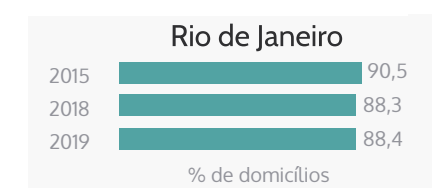
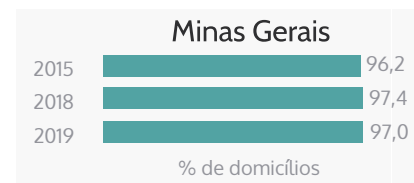
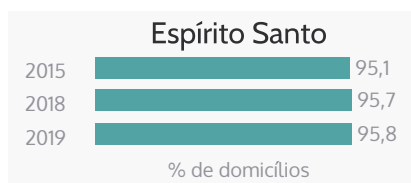


D2. % de domicílios não sujeitos a risco de inundações na área urbana

Sudeste



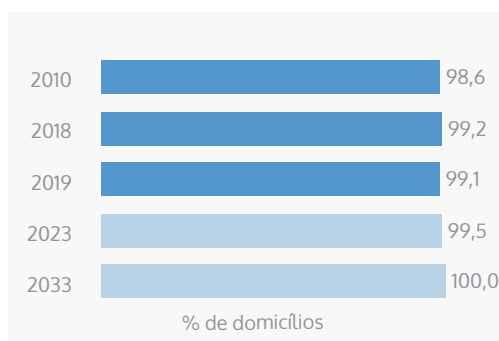
- Resultados alcançados
- Metas do Plansab



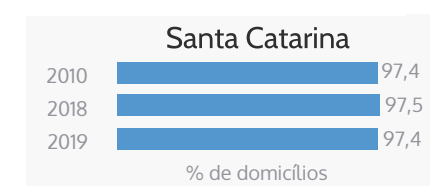
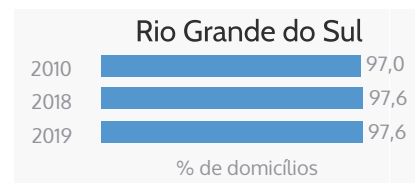
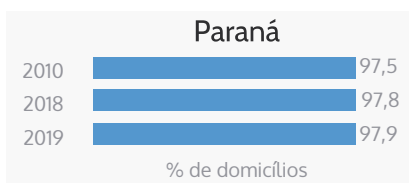
Macrorregião Sul

A1. % de domicílios urbanos e rurais abastecidos com água por rede de distribuição ou por poço ou nascente

Sul

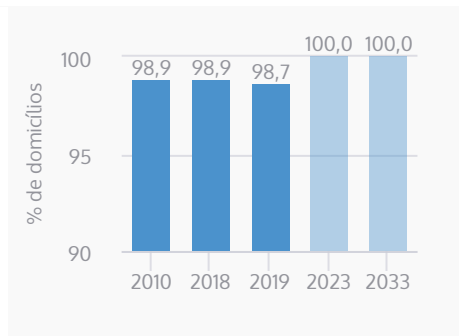


- Resultados alcançados
- Metas do Plansab

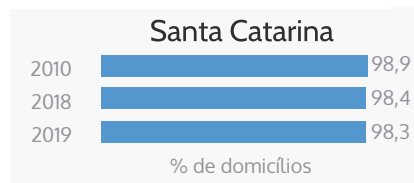
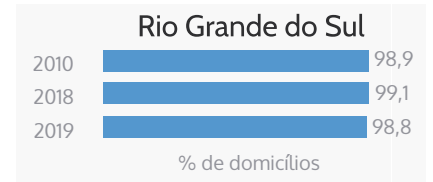
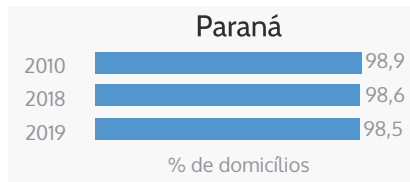


A 8.% de domicílios urbanos e rurais abastecidos com água por rede de distribuição que possuem instalações intradomiciliares de água

Sul

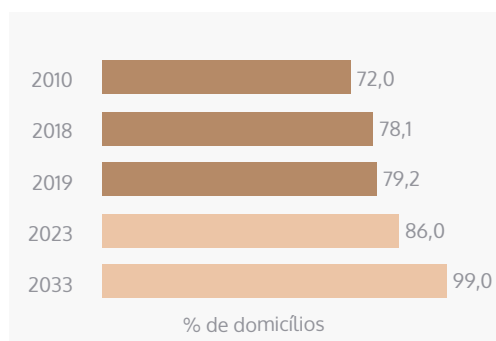


- Resultados alcançados
- Metas do Plansab

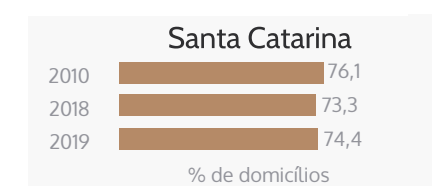
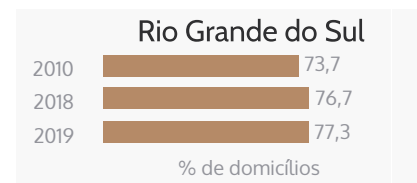
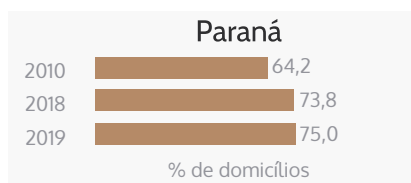


E1. % de domicílios urbanos e rurais servidos por rede coletora ou fossa séptica para os excretas ou esgotos sanitários

Sul

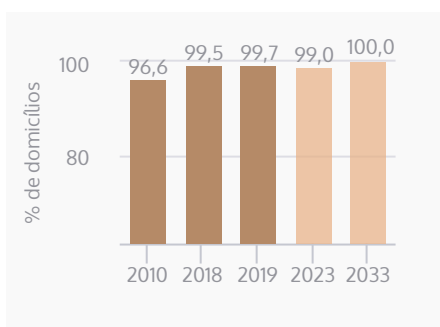


- Resultados alcançados
- Metas do Plansab

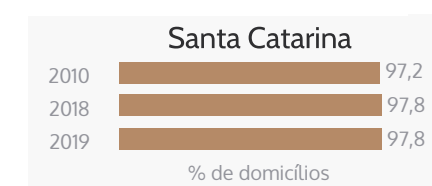
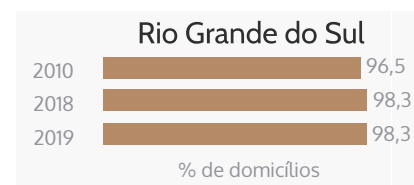
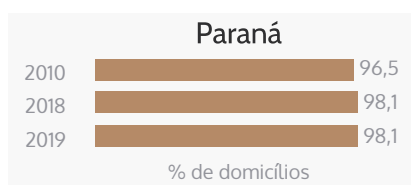


E5. % de domicílios urbanos e rurais com renda de até três salários mínimos mensais que possuem unidades hidrossanitárias de uso exclusivo

Sul

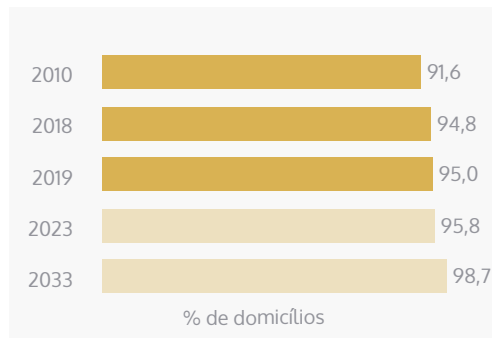


- Resultados alcançados
- Metas do Plansab

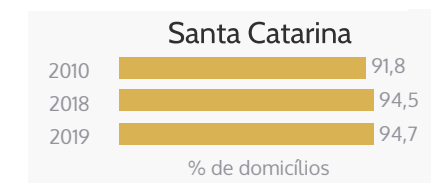
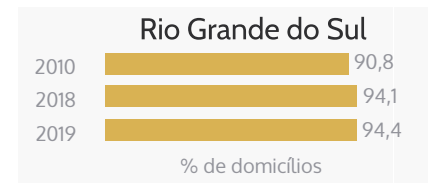
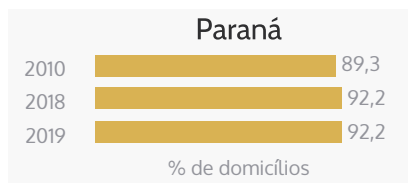


R1. % de domicílios urbanos e rurais atendidos por coleta direta ou indireta de resíduos sólidos

Sul

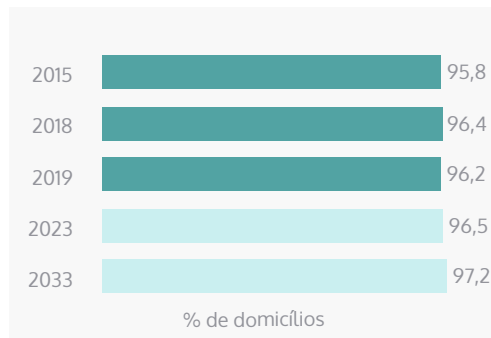


● Resultados alcançados
● Metas do Plansab

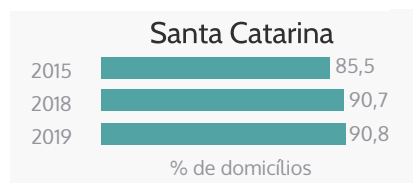
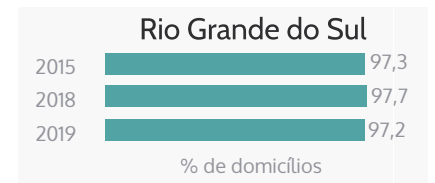
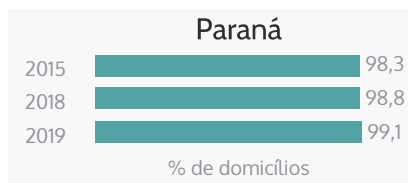


D2. % de domicílios não sujeitos a risco de inundações na área urbana

Sul



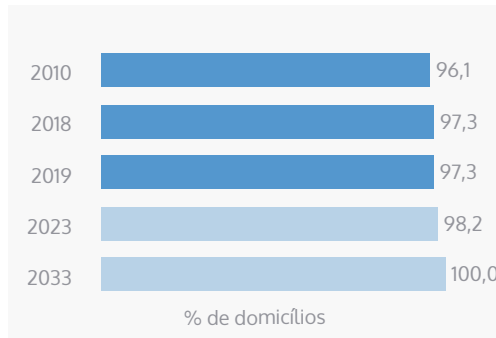
- Resultados alcançados
- Metas do Plansab



Macrorregião Centro-Oeste

A1. % de domicílios urbanos e rurais abastecidos com água por rede de distribuição ou por poço ou nascente

Centro-Oeste



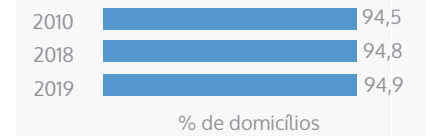
● Resultados alcançados
● Metas do Plansab



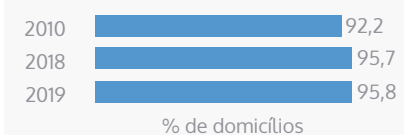
Distrito Federal



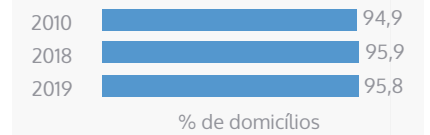
Goiás



Mato Grosso



Mato Grosso do Sul

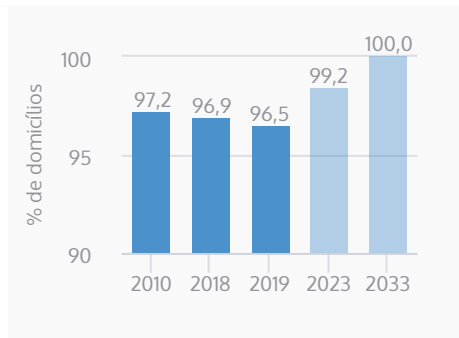


Fonte: Censo Demográfico (CENSO) e Pesquisa Nacional por Amostra de Domicílios Contínua¹ do Instituto Brasileiro de Geografia e Estatística (IBGE).

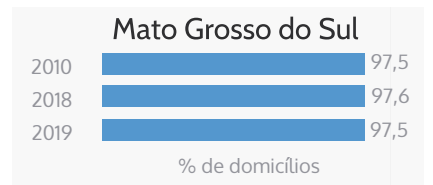
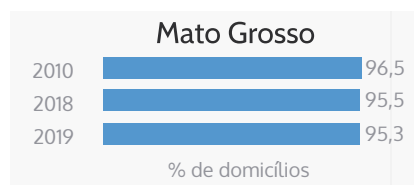
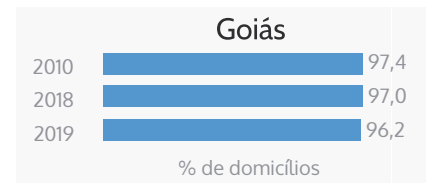
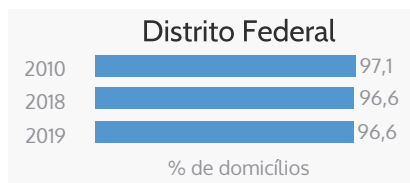
1 - Os indicadores de 2018 e 2019 foram ajustados conforme o CENSO de 2010, conferir a Nota Técnica do Relatório de Avaliação Anual do Plansab - 2020.

A 8. % de domicílios urbanos e rurais abastecidos com água por rede de distribuição que possuem instalações intradomiciliares de água

Centro-Oeste

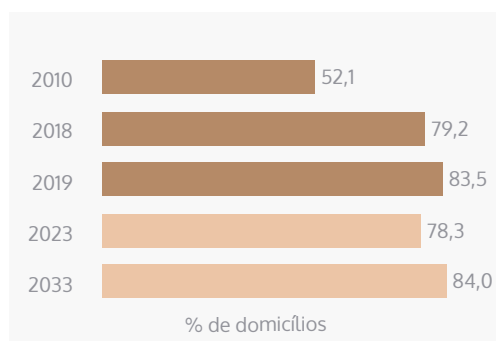


- Resultados alcançados
- Metas do Plansab



E1. % de domicílios urbanos e rurais servidos por rede coletora ou fossa séptica para os excretas ou esgotos sanitários

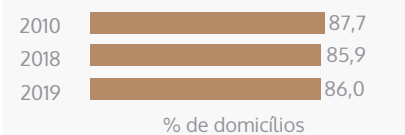
Centro-Oeste



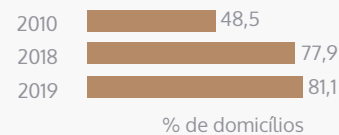
- Resultados alcançados
- Metas do Plansab



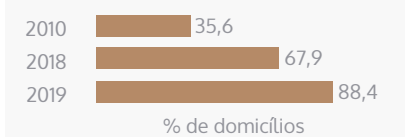
Distrito Federal



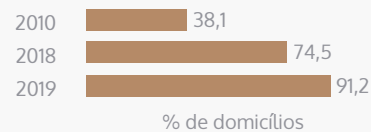
Goiás



Mato Grosso

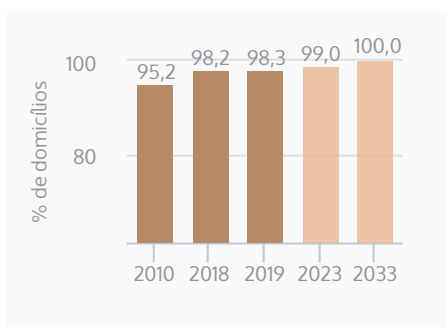


Mato Grosso do Sul

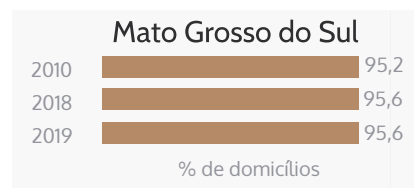
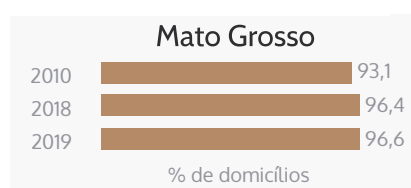
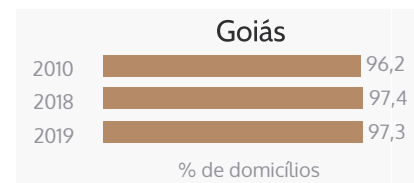
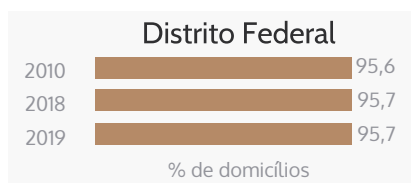


E5. % de domicílios urbanos e rurais com renda de até três salários mínimos mensais que possuem unidades hidrossanitárias de uso exclusivo

Centro-Oeste

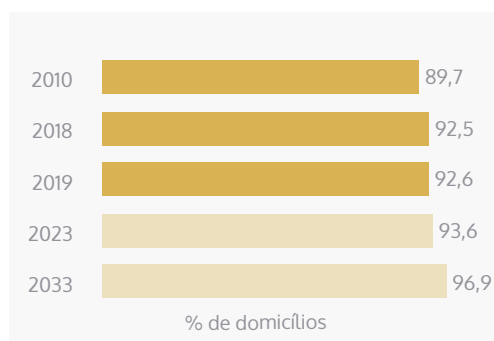


- Resultados alcançados
- Metas do Plansab

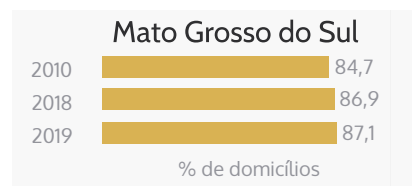
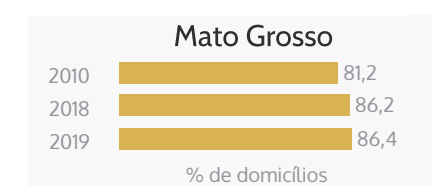
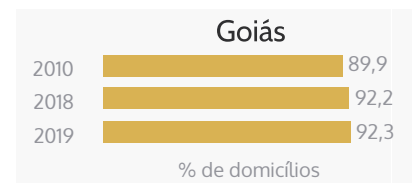
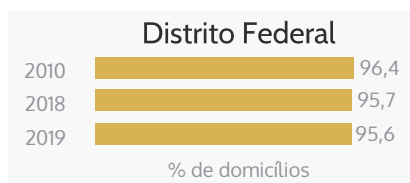


R1. % de domicílios urbanos e rurais atendidos por coleta direta ou indireta de resíduos sólidos

Centro-Oeste

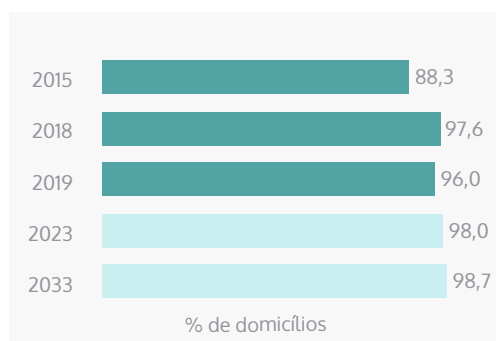


- Resultados alcançados
- Metas do Plansab



D2. % de domicílios não sujeitos a risco de inundações na área urbana


Centro-Oeste



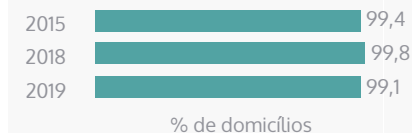
- Resultados alcançados
- Metas do Plansab



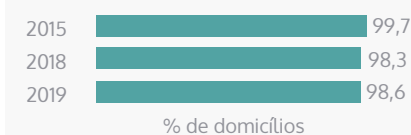
Distrito Federal



Goiás



Mato Grosso



Mato Grosso do Sul

