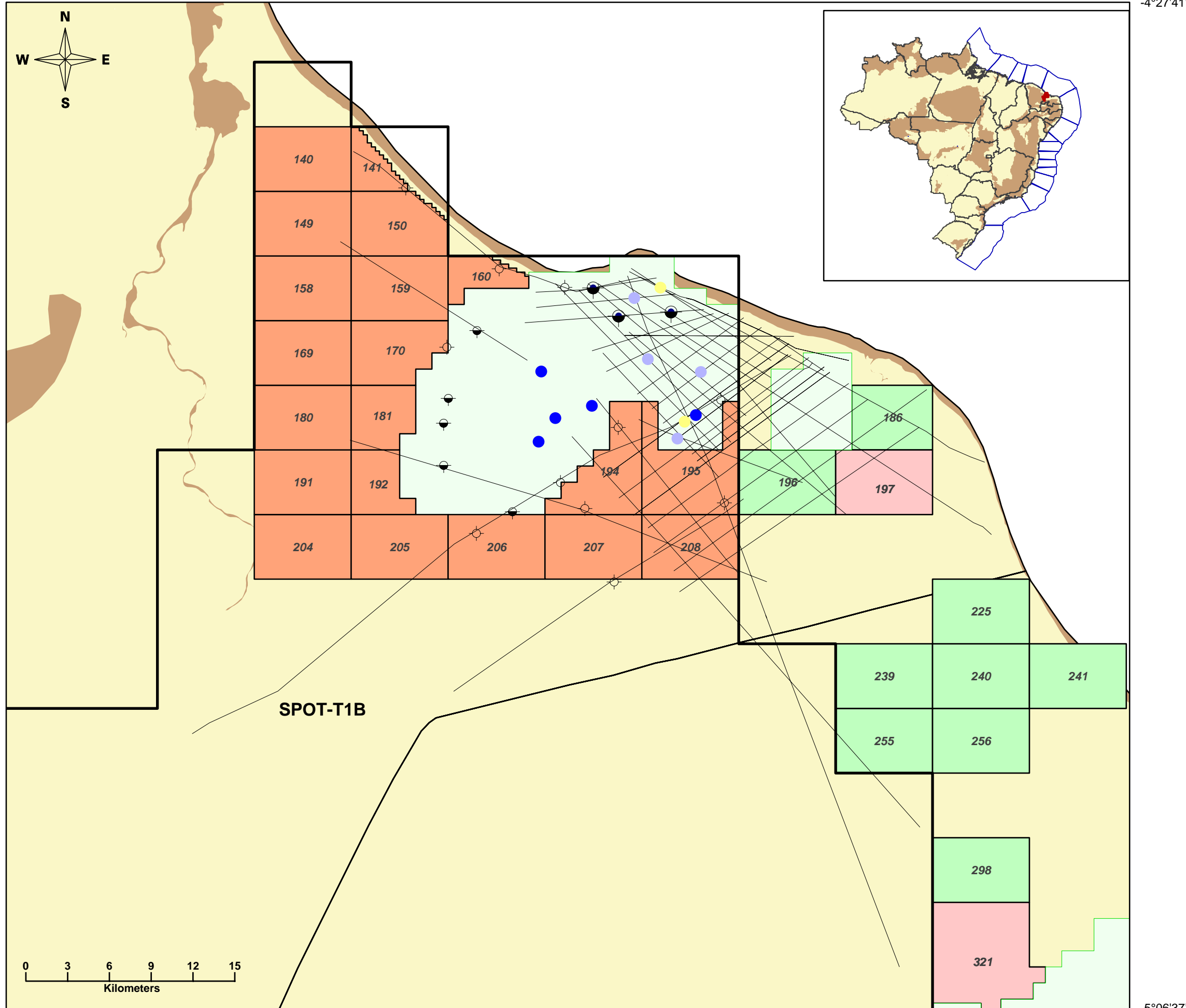
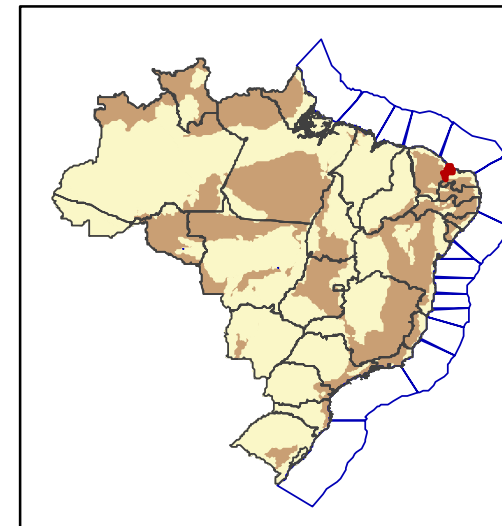



-37°54'36" www.Brasil-Rounds.gov.br



-37°11'07"


-4°27'41"

-4°27'41"



Reclassificação dos poços / Well reclassification

- Descobridor de NovaJazida com Óleo
New Oil Pool
- Extensao produtor de oleo
Appraisal Oil Producer
- Portador de Petróleo
Oil Well
-  Produtor Subcomercial de Petróleo
Subcommercial Oil Producer
-  Seco sem indícios de óleo
Dry Hole

 Linha Sísmica
Seismic Line









Blocos Oferecidos na Nona Rodada
Offered Blocks - Brasil Round 9

Campos em Desenvolvimento ou Produção
Fields under Development or Production

Blocos Exploratórios sob Concessão
Exploratory Blocks under Concession

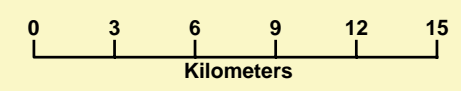
- Rodada 0 - Round 0
- Rodada 1 - Round 1
- Rodada 2 - Round 2
- Rodada 3 - Round 3
- Rodada 4 - Round 4
- Rodada 5 - Round 5
- Rodada 6 - Round 6
- Rodada 7 - Round 7

Batimetria (m)
Bathymetry (m)

-  50  2000
-  100  3000
-  400  4000
-  1000  5000

Bacias Sedimentares
Sedimentary Terrains

Embasamento
Igneous and Metamorphic Terrains



-5°06'37"

-37°54'36"

-5°06'37"

-37°11'07"