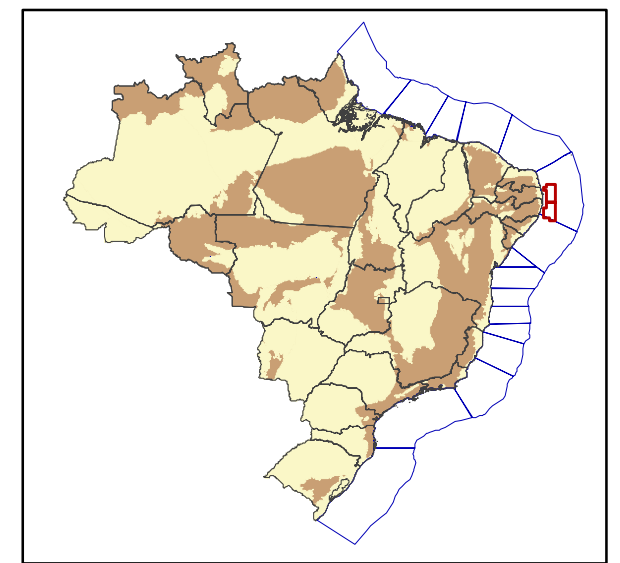
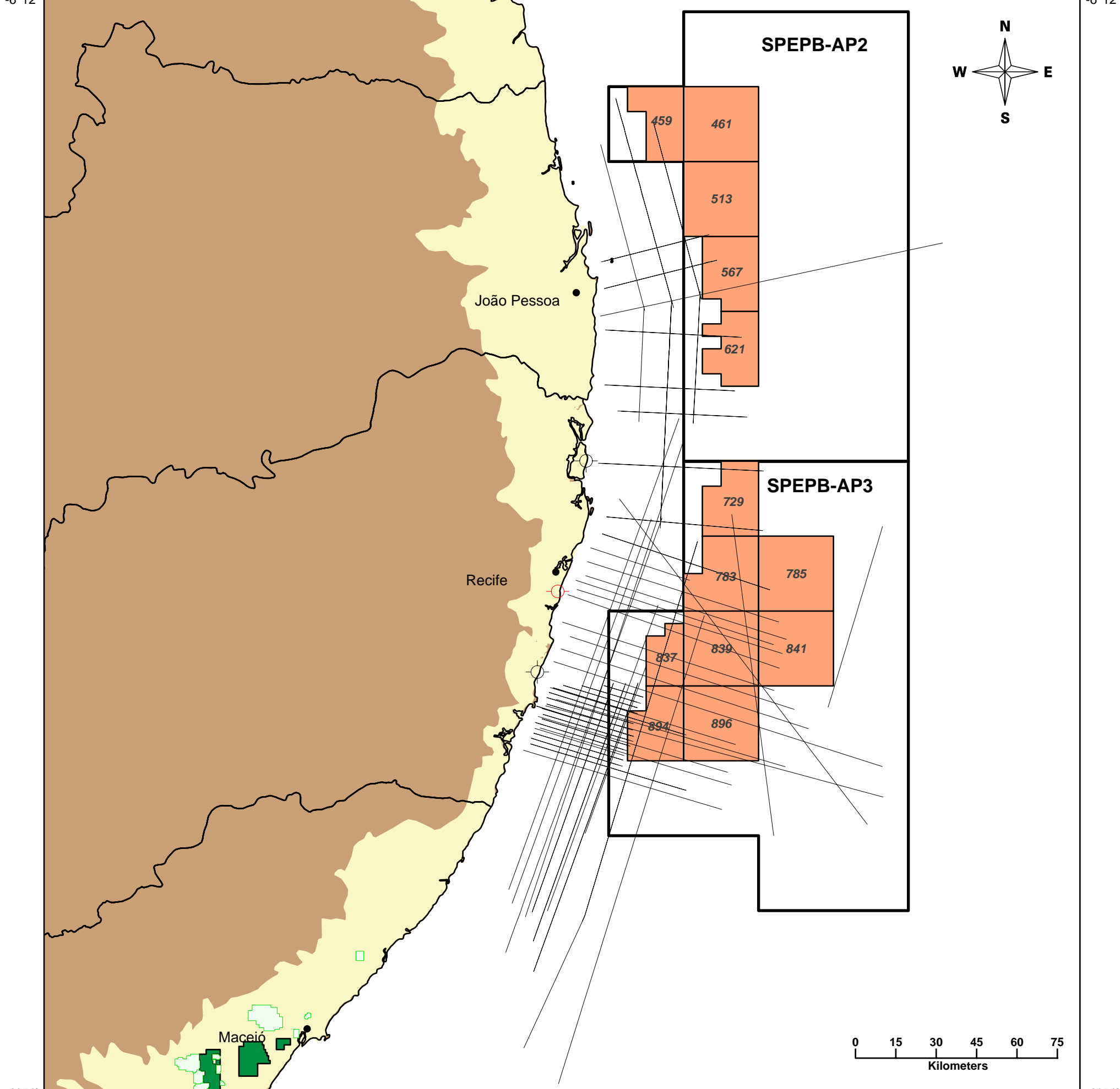














-36°38' -33°10' -6°12' -6°12'





Reclassificação dos poços / Well reclassification

-  Abandonado Outras Razões
Abandoned
-  Seco sem indícios de óleo
Dry Hole
-  Linha Sísmica
Seismic Line
-  **Blocs Oferecidos na Nona Rodada**
Offered Blocks - Brasil Round 9
-  Campos em Desenvolvimento ou Produção
Fields under Development or Production

Blocs Exploratórios sob Concessão
Exploratory Blocks under Concession

-  Rodada 0 - Round 0
-  Rodada 1 - Round 1
-  Rodada 2 - Round 2
-  Rodada 3 - Round 3
-  Rodada 4 - Round 4
-  Rodada 5 - Round 5
-  Rodada 6 - Round 6
-  Rodada 7 - Round 7

 Bacias Sedimentares
Sedimentary Terrains

 Embasamento
Igneous and Metamorphic Terrains

-9°51' -36°38' -33°10' -9°51'