

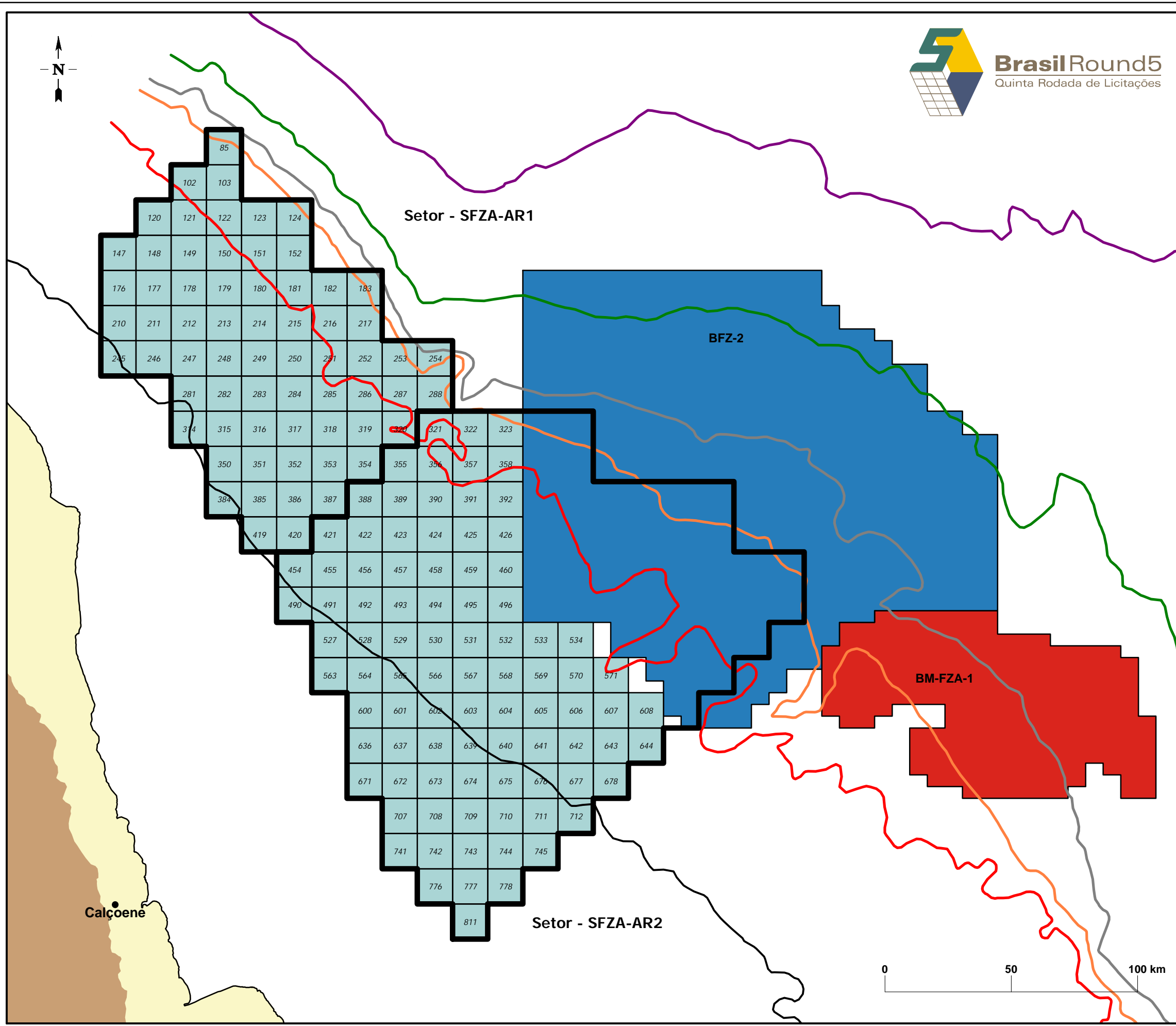
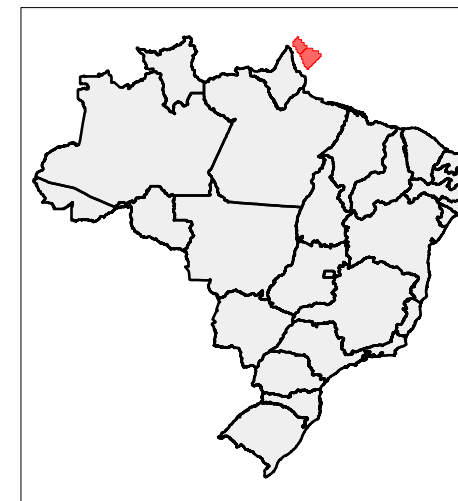
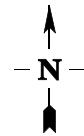
# Bacia da Foz do Amazonas / Foz do Amazonas Basin

-51°20'03"

-47°10'24"

5°39'57"

5°39'57"



**FZA-M** Blocos oferecidos na Quinta Rodada  
*Offered blocks - Brasil Round 5*

Áreas em avaliação  
*Areas under evaluation*

Blocos de Desenvolvimento ou Produção  
*Blocks under Development or Production*

**Blocos Exploratórios sob Concessão**  
*Exploratory Blocks under Concession*

- Rodada 0 - Round 0
- Rodada 1 - Round 1
- Rodada 2 - Round 2
- Rodada 3 - Round 3
- Rodada 4 - Round 4


**Batimetria (m)**  
*Bathymetry (m)*

- 50
- 100
- 400
- 1000
- 2000
- 3000
- 4000
- 5000

Bacias Sedimentares  
*Sedimentary Terrains*

Embasamento  
*Igneous and Metamorphic Terrains*

[www.Brasil-Rounds.gov.br](http://www.Brasil-Rounds.gov.br)



-51°20'03"

-47°10'24"

2°04'33"

2°04'33"

Calçoene

Setor - SFZA-AR1

BFZ-2

BM-FZA-1

Setor - SFZA-AR2

0 50 100 km