

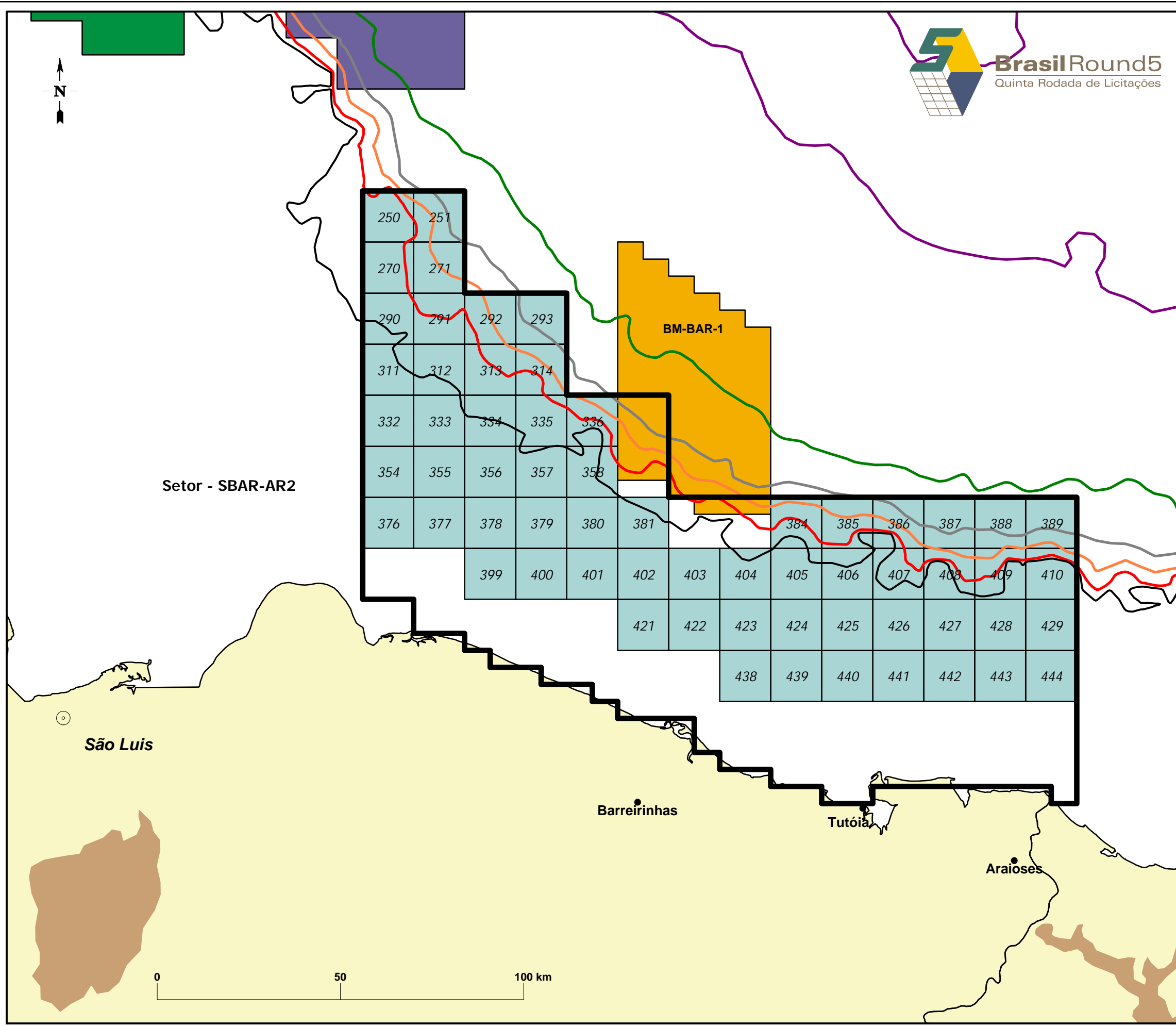
# Bacia de Barreirinhas / Barreirinhas Basin

-44°22'20"

-41°30'05"

-0°48'38"

-0°48'38"

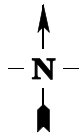
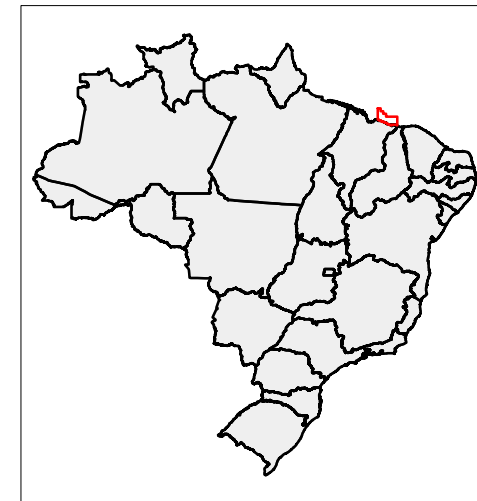


-44°22'20"

-41°30'05"

-3°17'18"

-3°17'18"



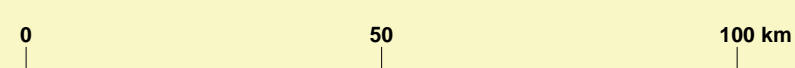
	BAR-M	Blocos oferecidos na Quinta Rodada <i>Offered blocks - Brasil Round 5</i>
		Áreas em avaliação <i>Areas under evaluation</i>
		Blocos de Desenvolvimento ou Produção <i>Blocks under Development or Production</i>
<b>Blocos Exploratórios sob Concessão</b> <i>Exploratory Blocks under Concession</i>		
		Rodada 0 - Round 0
		Rodada 1 - Round 1
		Rodada 2 - Round 2
		Rodada 3 - Round 3
		Rodada 4 - Round 4
<b>Batimetria (m)</b> <i>Bathymetry (m)</i>		
	50	
	100	
	400	
	1000	
		Bacias Sedimentares <i>Sedimentary Terrains</i>
		Embasamento <i>Igneous and Metamorphic Terrains</i>

São Luis

Barreirinhas

Tutóia

Araíoses



[www.Brasil-Rounds.gov.br](http://www.Brasil-Rounds.gov.br)

