







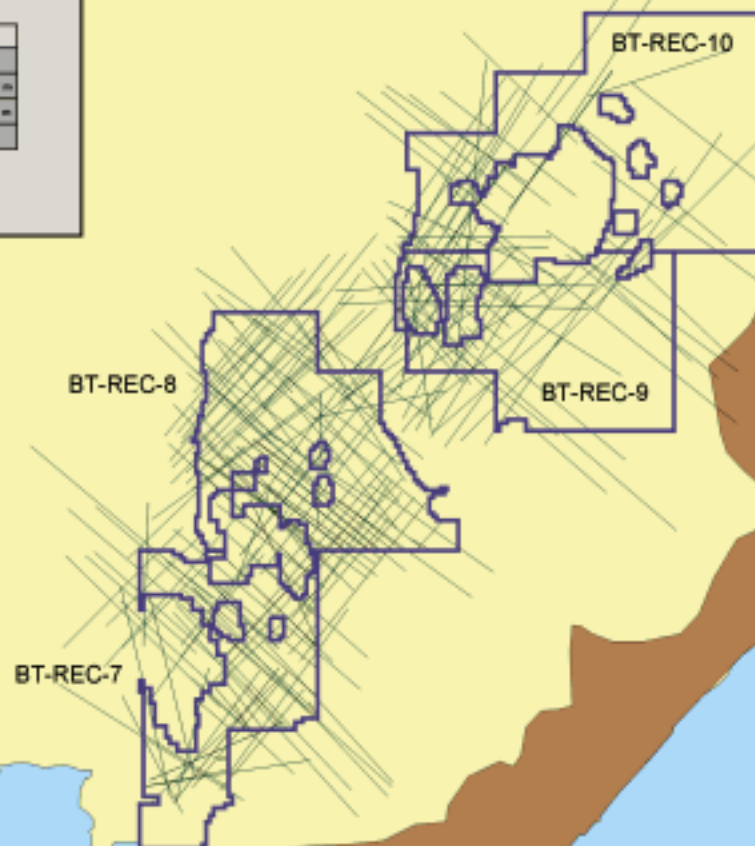
Mapa de sísmica 2D disponibilizada

 Blocos oferecidos na Quarta Rodada de Licitação/
Brazil Round 4 - offered blocks

Batimetria / Bathymetry	
	0 - 100 m
	-100 m a -400 m
	-400 m a -1.000 m
	> -1.000 m

 Bacias sedimentares/
Sedimentary basins

 Enclausuramento/
Apexes and metamorphic terranes









0 5 10 15 20 25 km

BACIA DO RECÔNCAVO

Mapa de sísmica 3D disponibilizada

Modelos sísmicos na Quarta Rodada de Licitação /
 Modelos sísmicos - 4ª rodada licitação

Batimetria / Bathymetry	
	< -100 m
	-100 m a -150 m
	-150 m a -1800 m
	> -1800 m

 Bacias sedimentares /
 Sedimentary basins
 Intrusivos /
 Igneous and metamorphic rocks

