

Mapa de poços exploratórios

■ Bloco objetivo na Quarta Rodada de Licitação Brasil Round 4 - offshore block

Reclassificação dos poços Well reclassification

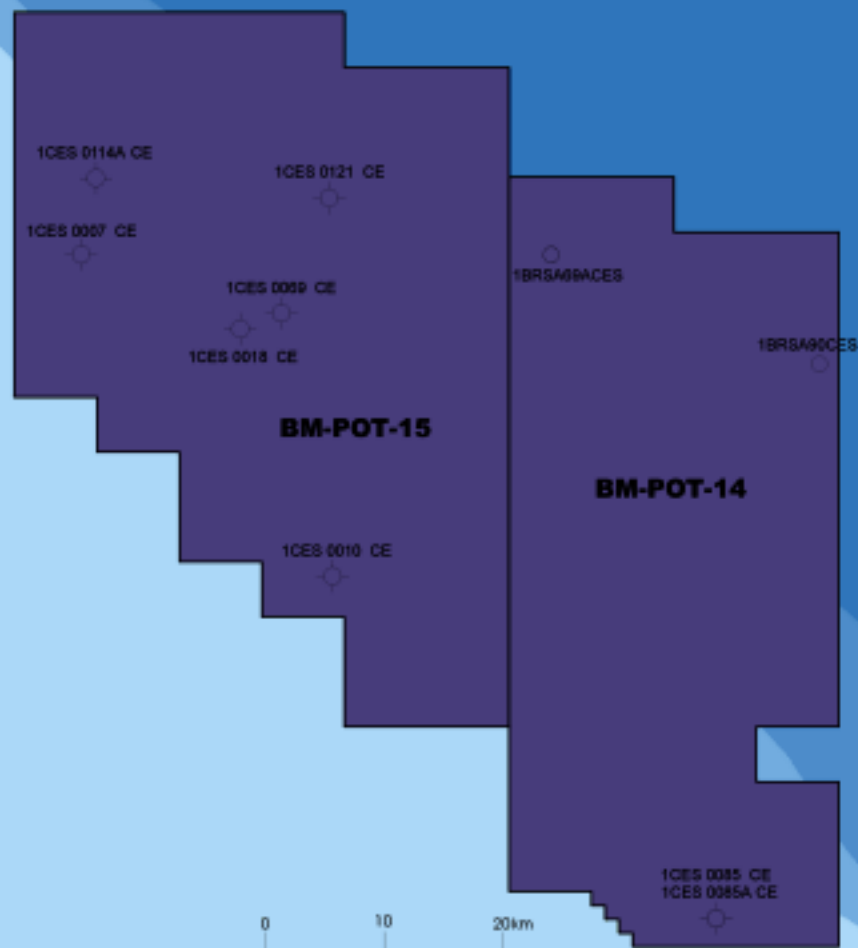

- Descoberta de campo com óleo (Oil discovery well)
- Produtor subcomercial de óleo (Subcommercial oil well)
- Produtor subcomercial de gás (Subcommercial gas well)
- ▲ Produtor subcomercial de óleo e gás (Subcommercial oil and gas well)
- ◆ Seco com indícios de óleo (Dry hole with oil clues)
- ◇ Seco sem indícios de hidrocarboneto (Dry hole)

Batimetria / Bathymetry	
0 - 100 m	< 100 m
100 m a 200 m	100 m a 200 m
200 m a 300 m	200 m a 300 m
300 m a 400 m	> 400 m

■ Maré alta / High tide
 □ Maré baixa / Low tide

0 5 10 km





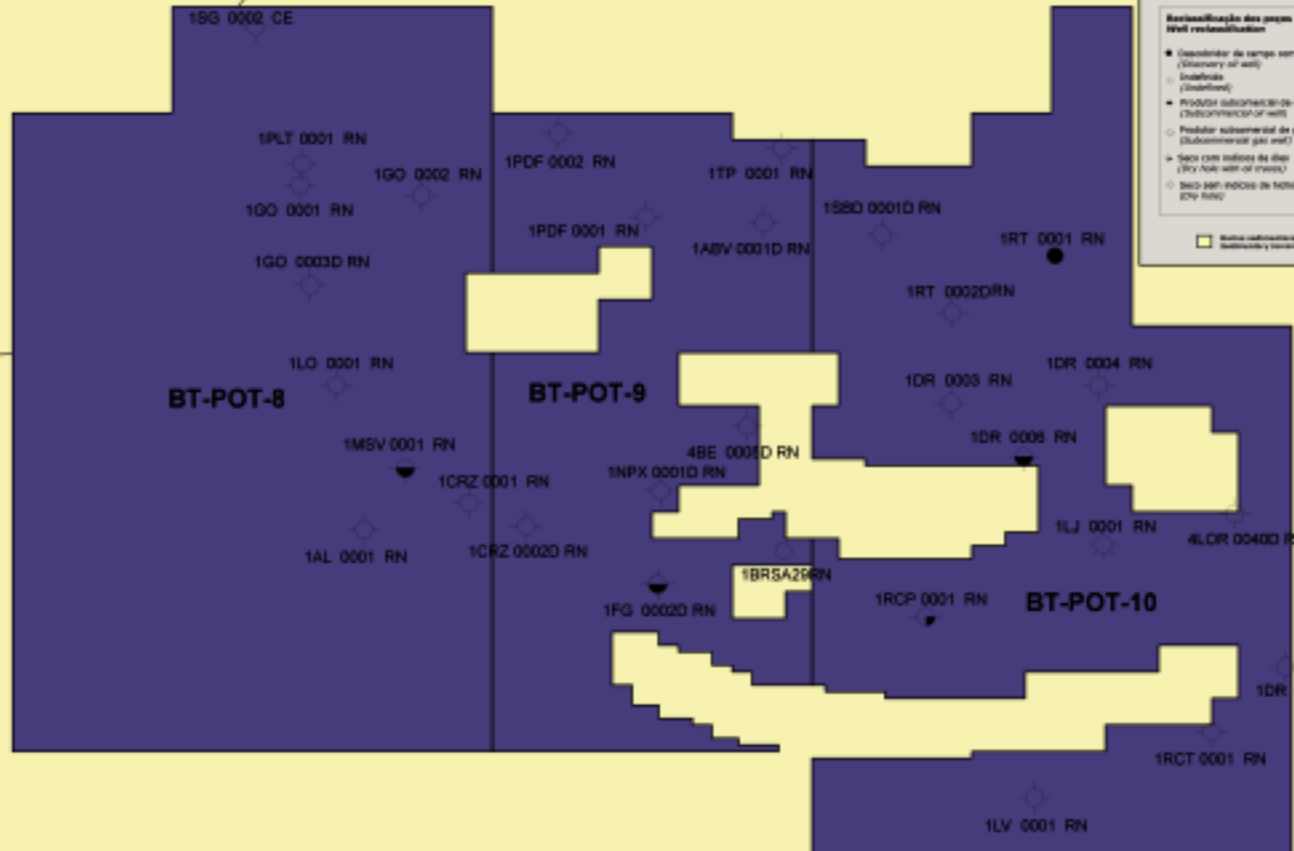
Mapa de poços exploratórios

Áreas afetadas no Quarto Rodado de Licencição Rosand 4 - off-road block

Reclassificação dos poços Well reclassification

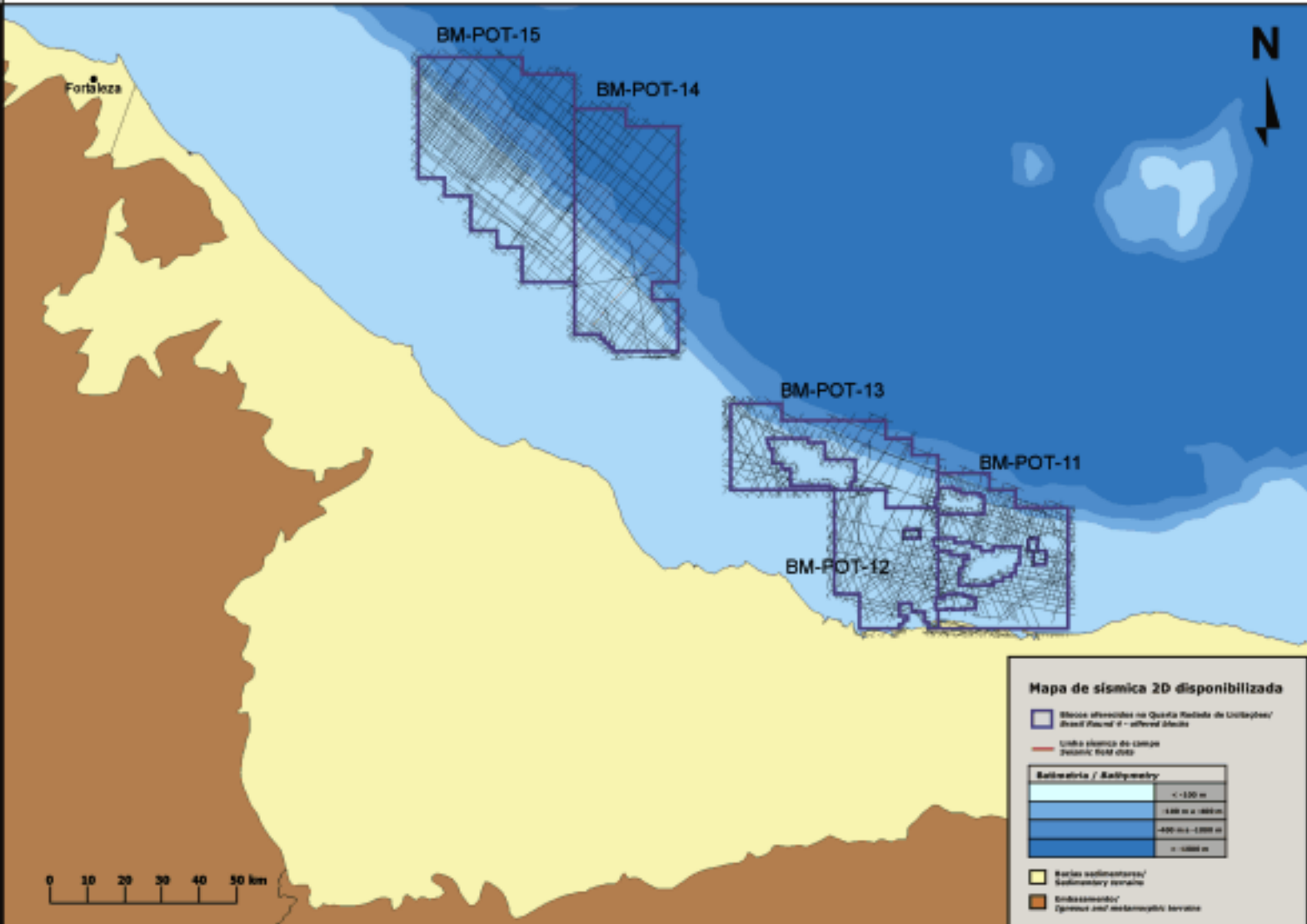
- Operador de campo sem-linha (Ministry of oil)
- Ineficiente (Inefficient)
- Produto subcomercial de óleo (Subcommercial oil)
- Produto subcomercial de gás (Subcommercial gas)
- ◆ Saco com indício de óleo (Oil hint bag)
- ◇ Saco sem indício de hidrocarboneto (Dry hole)

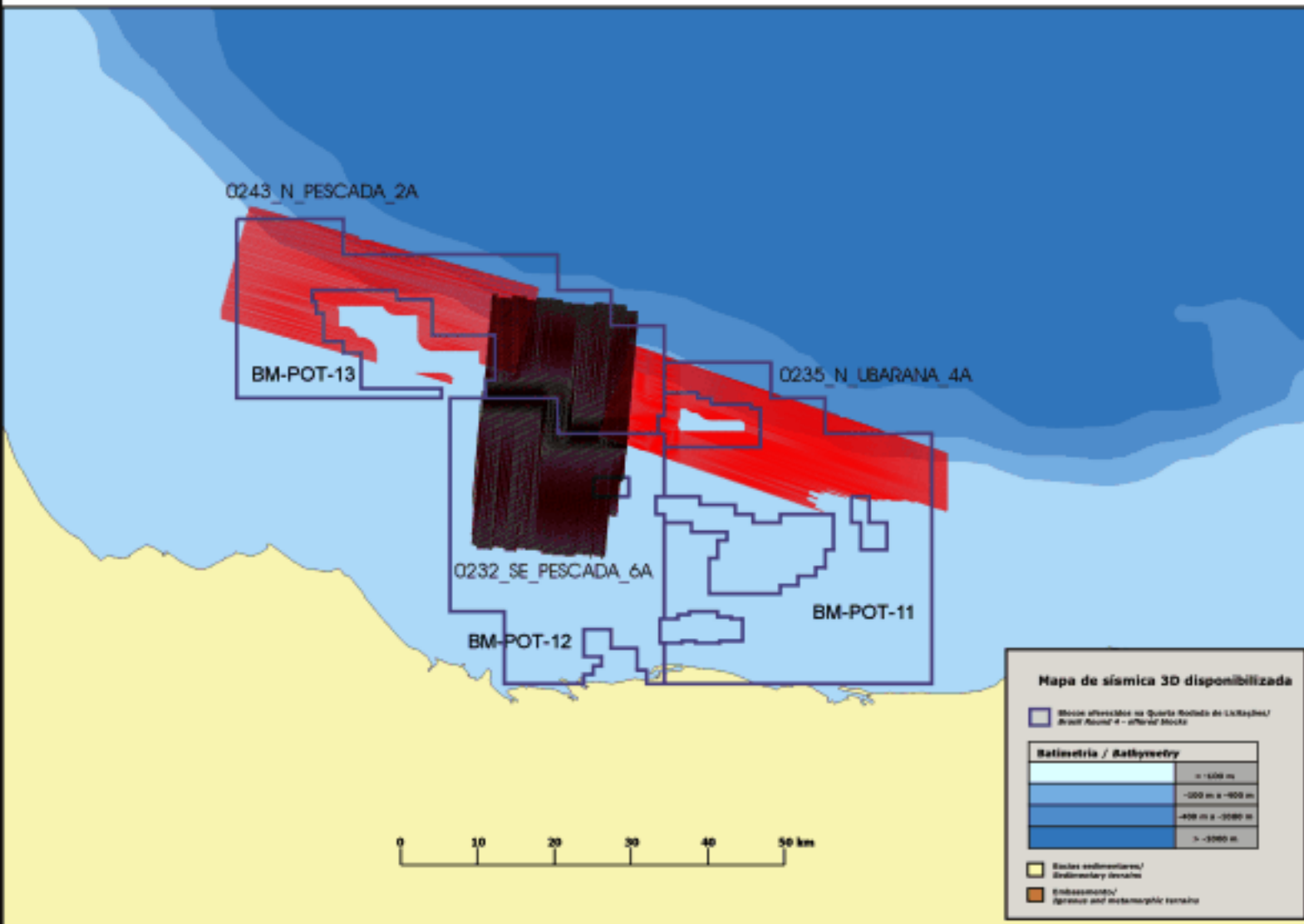
□ Bacia sedimentar (Sedimentary basins)

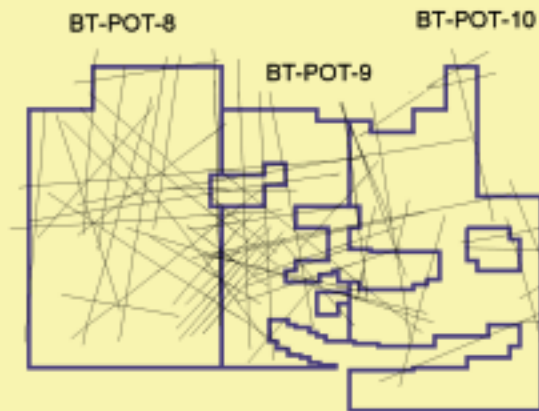


0 10 20 Km






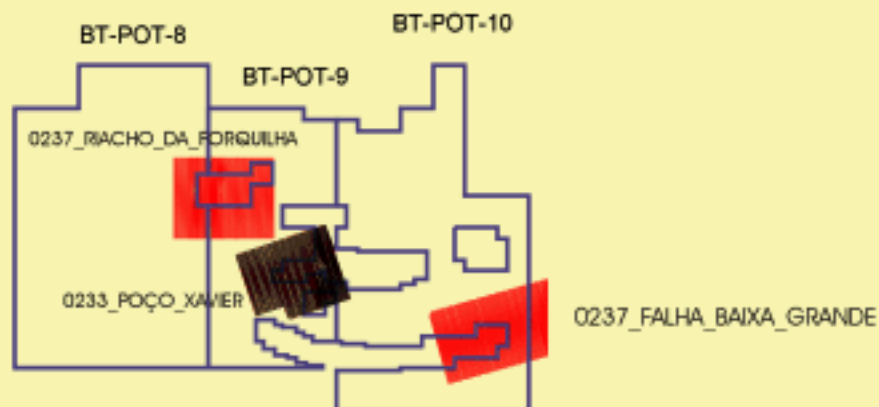









Mapa de sísmica 2D disponibilizada

-  Bloco oferecido na Quarta Rodada de Licitações/
Brazil Round 4 - offered blocks
-  Bacias sedimentares/
Sedimentary basins
-  Embasamento/
Igneous and metamorphic terrain



Mapa de sísmica 3D disponibilizada

-  Blocos oferecidos na Quarta Rodada de Licitações/
Brazil Round 4 - offered blocks
-  Bacias sedimentares/
Sedimentary basins
-  Terranamento/
Igneous and metamorphic terrain

