











Legenda / Legend

-  Setores OP / OA Sectors
-  Blocos Ofertados - OP / OA Offered Blocks
-  Rodada 7 / Round 7
-  Rodada 11 / Round 11
-  Rodada 13 / Round 13
-  Rodada 14 / Round 14
-  Campos de Produção / Oil Fields
-  Bacia Sedimentar / Sedimentary Basin
-  Embasamento / Basement Units
-  Limites Estaduais / States Boundaries

01 - POT-T-513	12 - POT-T-693
02 - POT-T-515	13 - POT-T-702
03 - POT-T-516	14 - POT-T-703
04 - POT-T-520	15 - POT-T-739
05 - POT-T-521	16 - POT-T-740
06 - POT-T-557	17 - POT-T-746
07 - POT-T-565	18 - POT-T-748
08 - POT-T-603	19 - POT-T-784
09 - POT-T-604	20 - POT-T-786
10 - POT-T-691	21 - POT-T-789
11 - POT-T-692	22 - POT-T-794A
	23 - POT-T-833

Data de atualização: 20/02/2019
Datum: SIRGAS 2000
Escala: 1:400.000

ANP/SDT