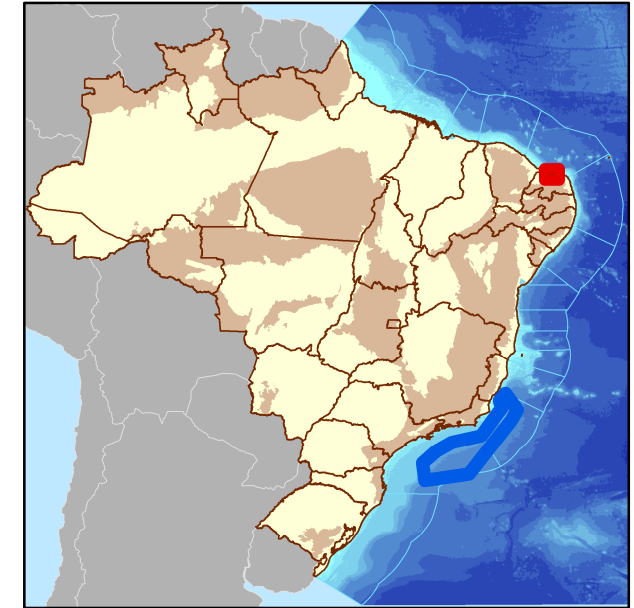
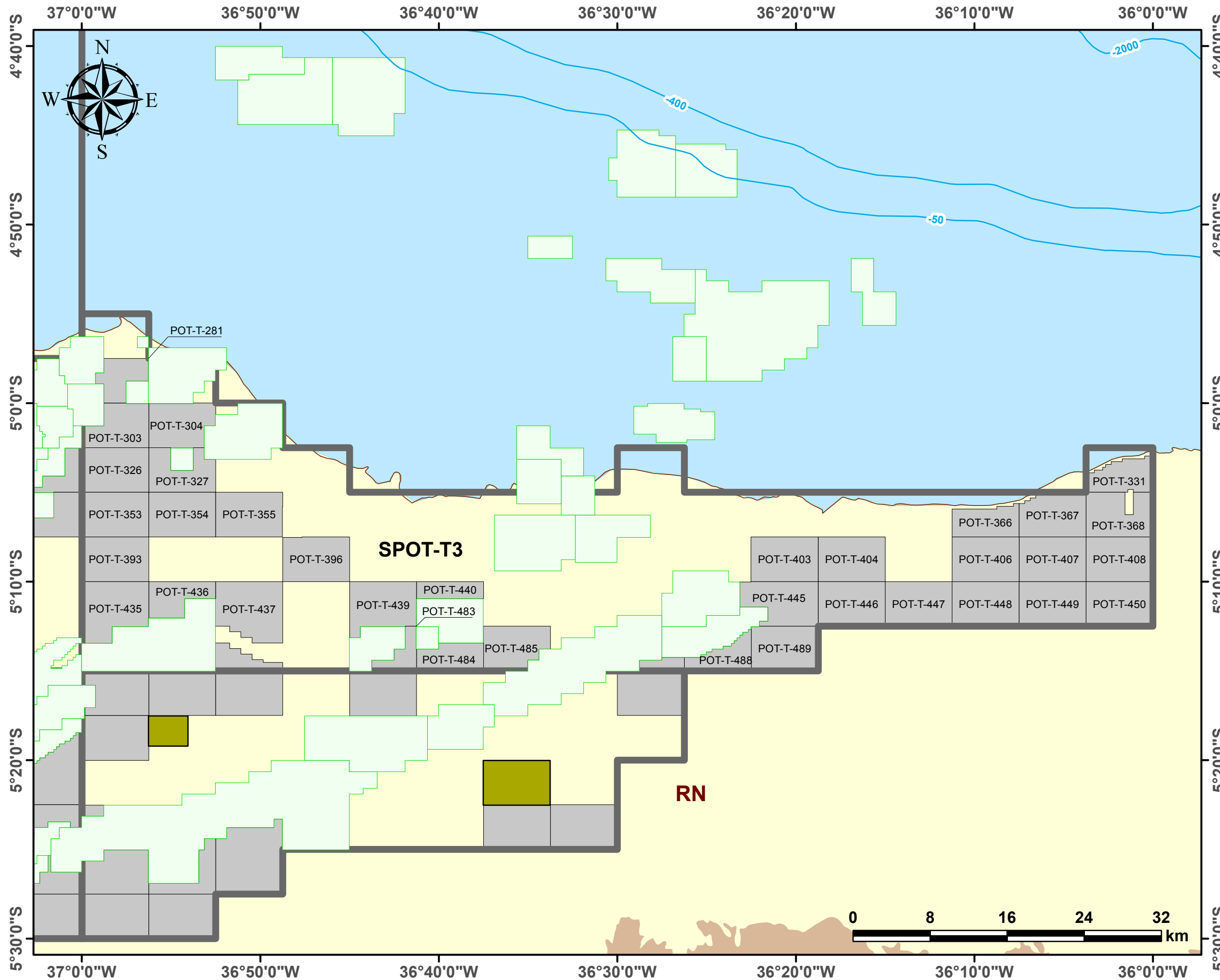










# Blocos Exploratórios - Setor SPOT-T3 - Bacia Potiguar

## Exploratory Blocks - SPOT-T3 Sector - Potiguar Basin



**Legenda / Legend**

-  Setores OP / OA Sectors
-  Blocos Ofertados - OP / OA Offered Blocks
-  Linhas Batimétricas / Bathymetric Lines
-  Rodada 11 / Round 11
-  Campos de Produção / Oil Fields
-  Bacia Sedimentar / Sedimentary Basin
-  Embasamento / Basement Units
-  Limites Estaduais / States Boundaries

Data de atualização: 23/03/2020  
 Datum: SIRGAS 2000  
 Escala: 1:400.000  
 ANP/SDT