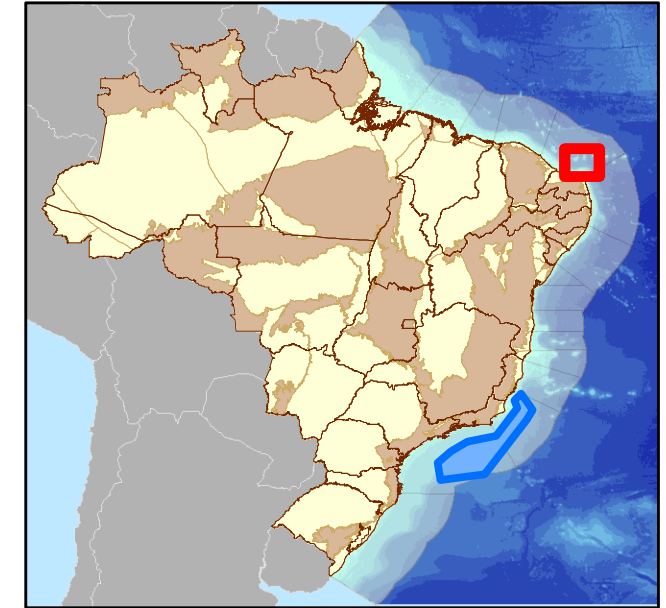
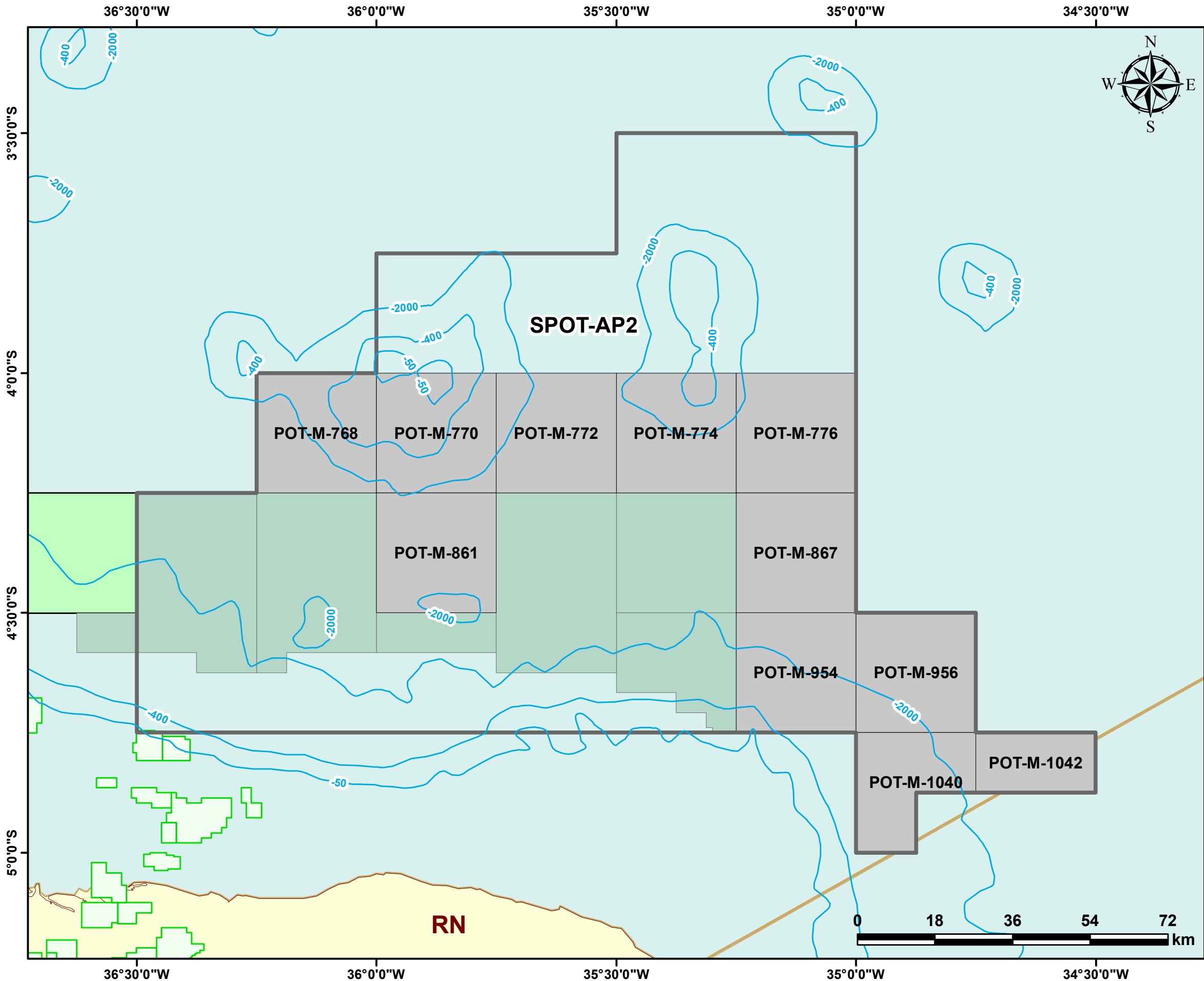












# Blocos Exploratórios - Setor SPOT-AP2 - Bacia Potiguar

## Exploratory Blocks - SPOT-AP2 Sector - Potiguar Basin



### Legenda / Legend

-  Setores OPC / OA Sectors
-  Blocos OPC - 4º Ciclo - SPOT-AP2  
SPOT-AP2 - OA Blocks - 4th Cycle
-  Rodada 7 / Round 7
-  Rodada 15 / Round 15
-  Campos de Produção / Production Fields
-  Linhas Batimétricas / Bathymetrics Lines
-  Bacia Sedimentar - Terra  
Sedimentary Basin - Onshore
-  Bacia Sedimentar - Mar  
Sedimentary Basin - Offshore
-  Embasamento / Basement Units
-  Limites Estaduais / State Boundaries

Data de atualização: 19/10/2023  
Datum: SIRGAS 2000  
Escala: 1:900.000  
ANP/SDT

