Tendência de Dados Técnicos e Atualização de Áreas sob Contrato

Trend of Technical Data and Contracted Areas Update

Novembro - 2024 / November - 2024

anp Agência Nacional do Petróleo, Gás Natural e Biocombustíveis



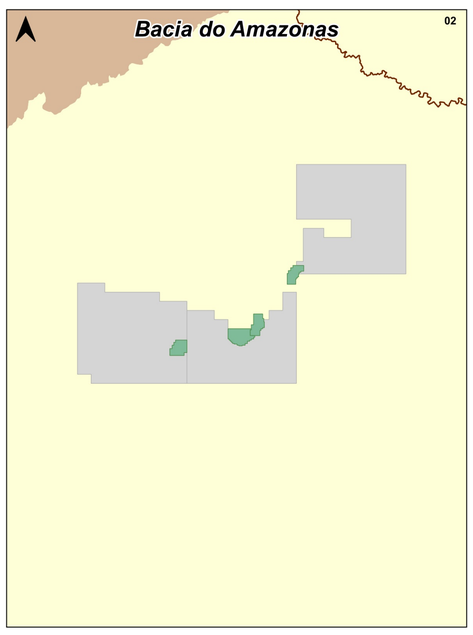

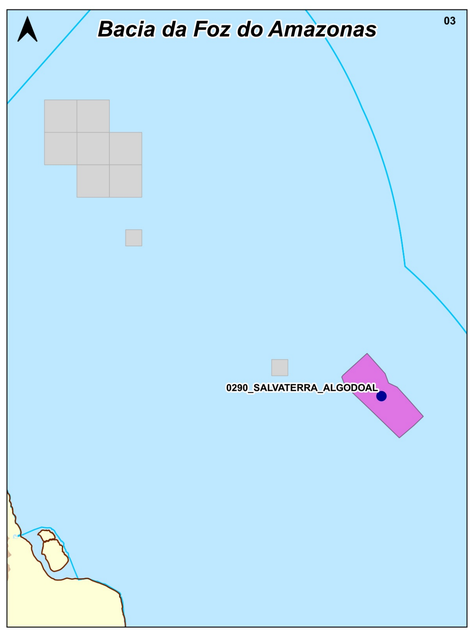

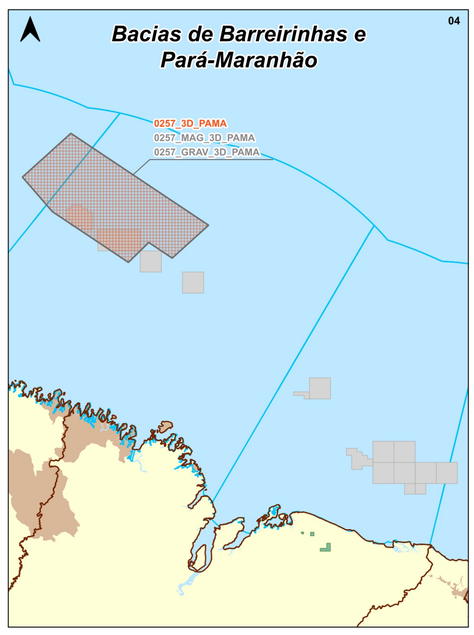

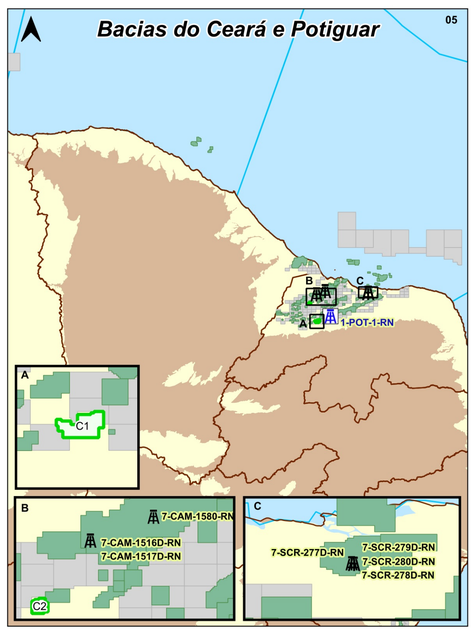

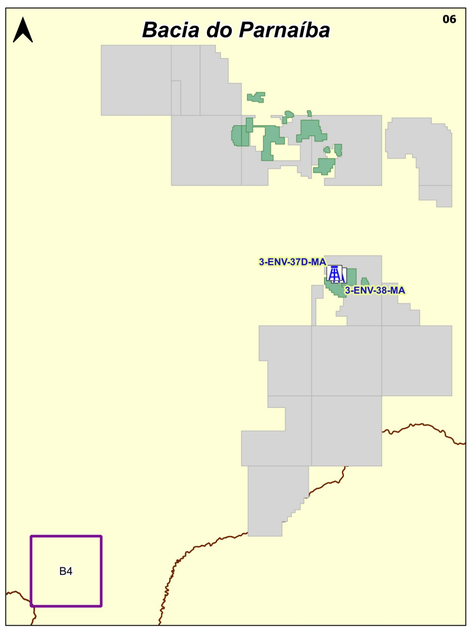

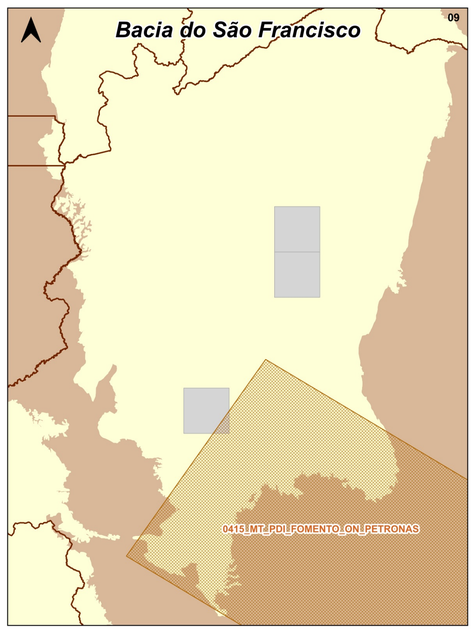

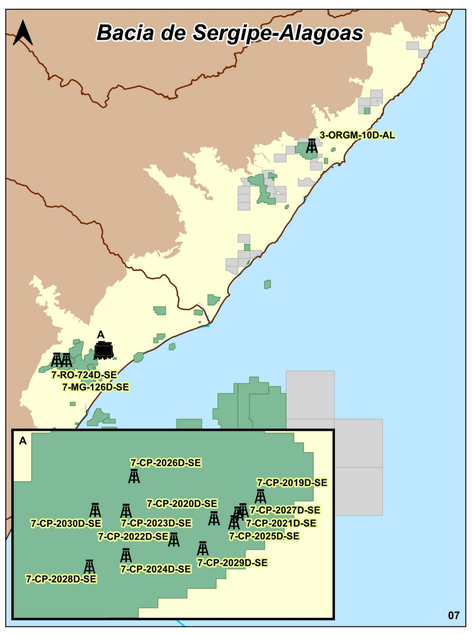

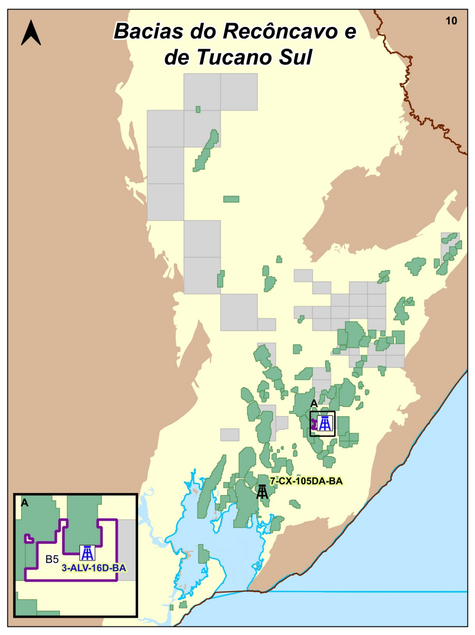

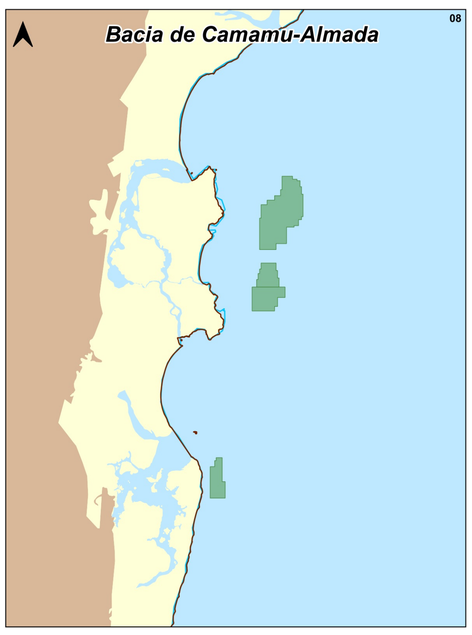

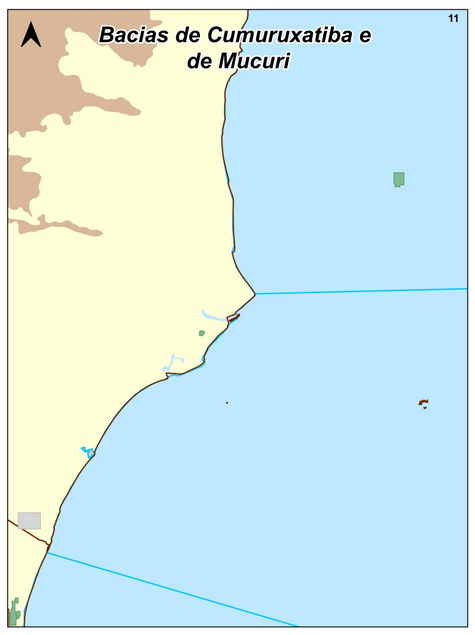

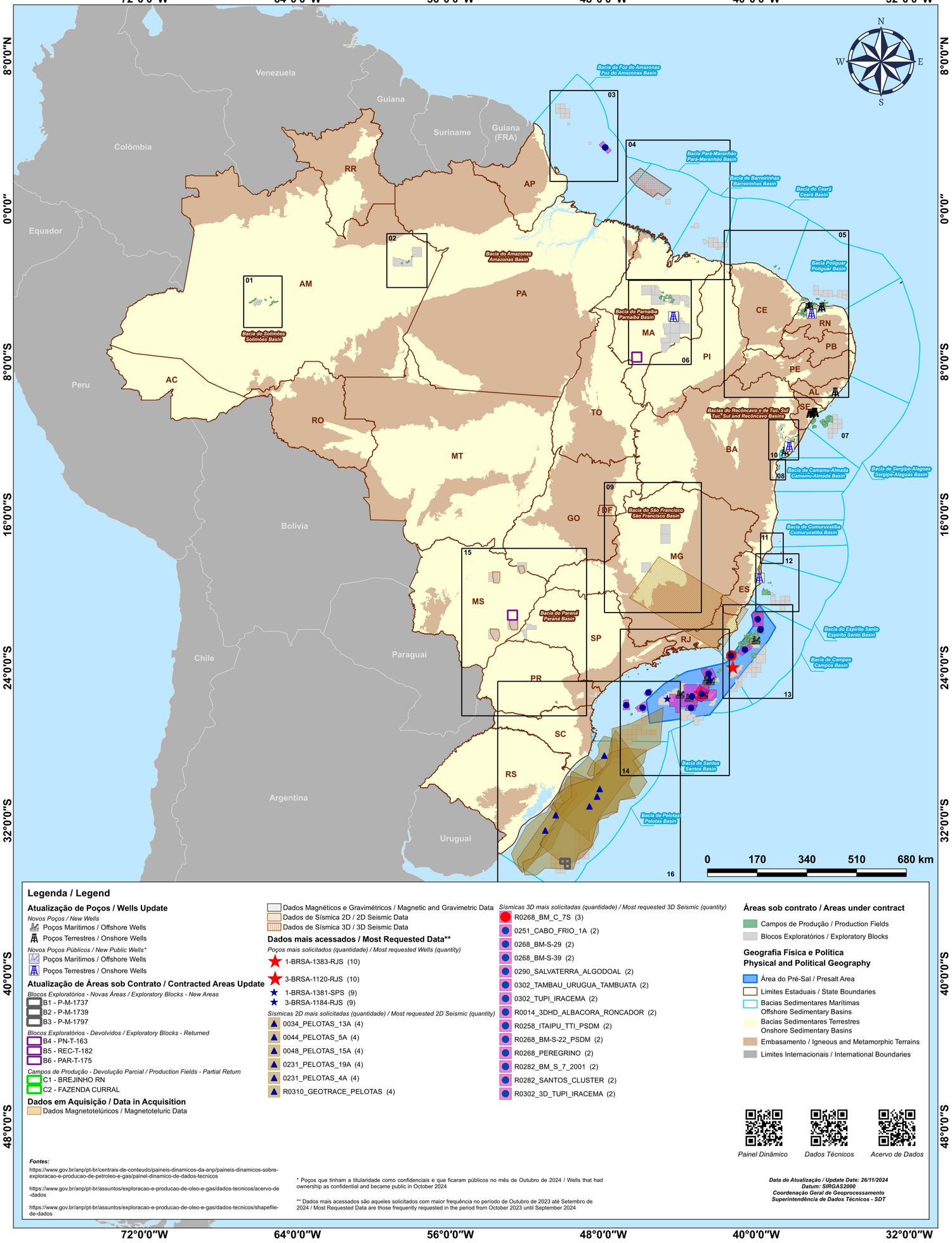

Legenda / Legend

Atualização de Poços / Wells Update

Novos Poços / New Wells
- Poços Marítimos / Offshore Wells
- Poços Terrestres / Onshore Wells

*Novos Poços Públicos / New Public Wells**
- Poços Marítimos / Offshore Wells
- Poços Terrestres / Onshore Wells

Atualização de Áreas sob Contrato / Contracted Areas Update

Blocos Exploratórios - Novas Áreas / Exploratory Blocks - New Areas
- B1 - P-M-1737
- B2 - P-M-1739
- B3 - P-M-1797

Blocos Exploratórios - Devolvidos / Exploratory Blocks - Returned
- B4 - PN-T-163
- B5 - REC-T-182
- B6 - PAR-T-175

Campos de Produção - Devolução Parcial / Production Fields - Partial Return
- C1 - BREJINHO RN
- C2 - FAZENDA CURRAL

Dados em Aquisição / Data in Acquisition
- Dados Magnetotelúricos / Magnetotelluric Data
- Dados Magnéticos e Gravimétricos / Magnetic and Gravimetric Data
- Dados de Sísmica 2D / 2D Seismic Data
- Dados de Sísmica 3D / 3D Seismic Data

Dados mais acessados / Most Requested Data**

Poços mais solicitados (quantidade) / Most requested Wells (quantity)
- 1-BRSA-1383-RJS (10)
- 3-BRSA-1120-RJS (10)
- 1-BRSA-1381-SPS (9)
- 3-BRSA-1184-RJS (9)

Sísmicas 2D mais solicitadas (quantidade) / Most requested 2D Seismic (quantity)
- 0034_PELOTAS_13A (4)
- 0044_PELOTAS_5A (4)
- 0048_PELOTAS_15A (4)
- 0231_PELOTAS_19A (4)
- 0231_PELOTAS_4A (4)
- R0310_GEOTRACE_PELOTAS (4)

Sísmicas 3D mais solicitadas (quantidade) / Most requested 3D Seismic (quantity)
- R0268_BM_C_7S (3)
- 0251_CABO_FRIO_1A (2)
- 0268_BM-S-29 (2)
- 0268_BM-S-39 (2)
- 0290_SALVATERRA_ALGODOAL (2)
- 0302_TAMBAU_URUGUA_TAMBUATA (2)
- 0302_TUPI_IRACEMA (2)
- R0014_3DHD_ALBACORA_RONCADOR (2)
- R0258_ITAIPU_TTI_PSDM (2)
- R0268_BM-S-22_PSDM (2)
- R0268_PEREGRINO (2)
- R0282_BM_S_7_2001 (2)
- R0282_SANTOS_CLUSTER (2)
- R0302_3D_TUPI_IRACEMA (2)

Áreas sob contrato / Areas under contract
- Campos de Produção / Production Fields
- Blocos Exploratórios / Exploratory Blocks

Geografia Física e Política
Physical and Political Geography
- Área do Pré-Sal / Presalt Area
- Limites Estaduais / State Boundaries
- Bacias Sedimentares Marítimas / Offshore Sedimentary Basins
- Bacias Sedimentares Terrestres / Onshore Sedimentary Basins
- Embasamento / Igneous and Metamorphic Terrains
- Limites Internacionais / International Boundaries

Painel Dinâmico *Dados Técnicos* *Acervo de Dados*

Fontes:

https://www.gov.br/anp/pt-br/centrais-de-conteudo/paineis-dinamicos-da-anp/paineis-dinamicos-sobre-exploracao-e-producao-de-petroleo-e-gas/painel-dinamico-de-dados-tecnicos

https://www.gov.br/anp/pt-br/assuntos/exploracao-e-producao-de-oleo-e-gas/dados-tecnicos/acervo-de-dados

https://www.gov.br/anp/pt-br/assuntos/exploracao-e-producao-de-oleo-e-gas/dados-tecnicos/shapefile-de-dados

* Poços que tinham a titularidade como confidenciais e que ficaram públicos no mês de Outubro de 2024 / Wells that had ownership as confidential and became public in October 2024

** Dados mais acessados são aqueles solicitados com maior frequência no período de Outubro de 2023 até Setembro de 2024 / Most Requested Data are those frequently requested in the period from October 2023 until September 2024
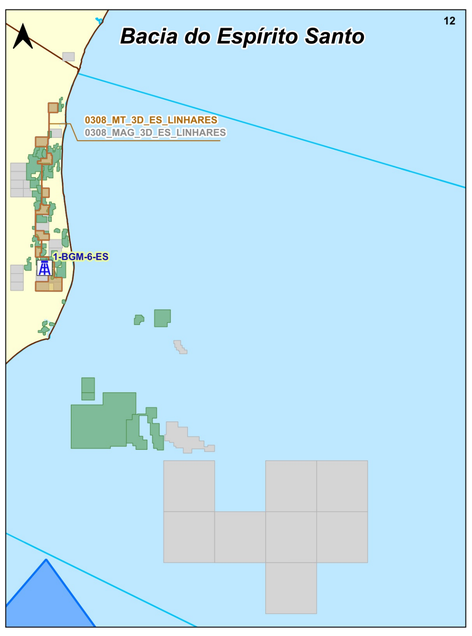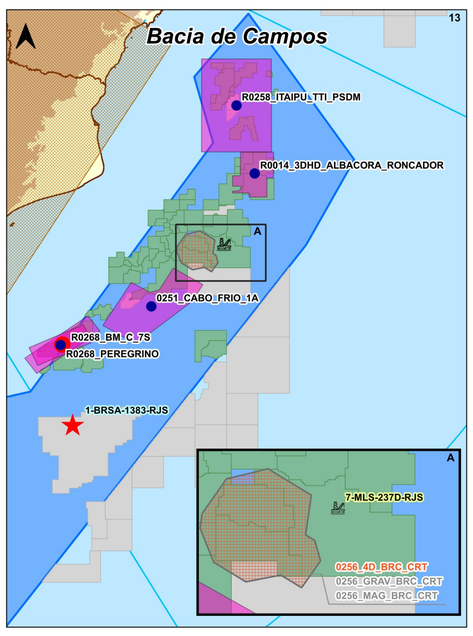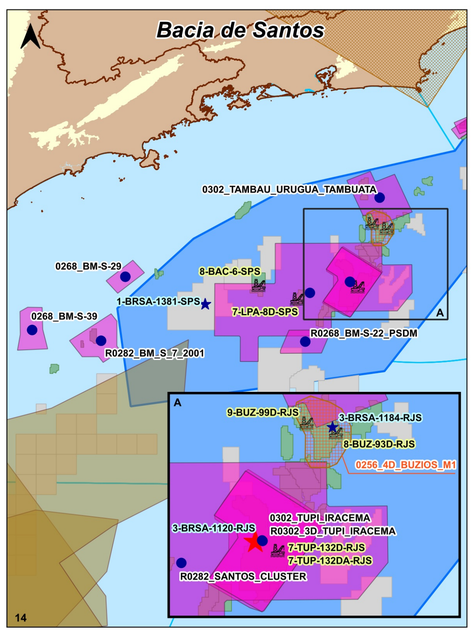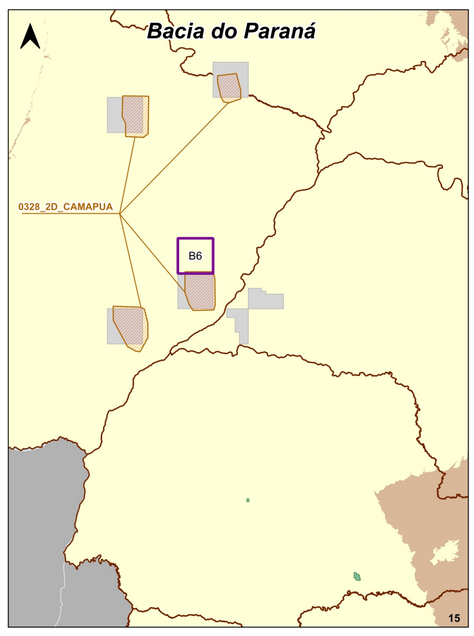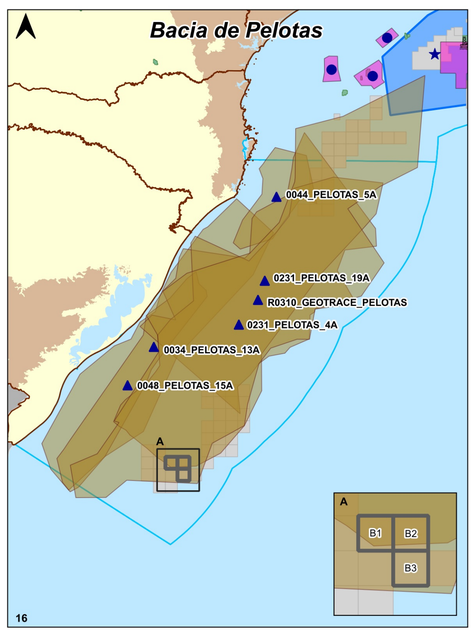
Data de Atualização / Update Date: 26/11/2024
Datum: SIRGAS2000
Coordenação Geral de Geoprocessamento
Superintendência de Dados Técnicos - SDT