SALA DE SITUAÇÃO

Acompanhamento Bacia do rio Iguaçu

21/01/2022

* Os dados utilizados para o boletim são brutos e estão sujeitos a consistência.

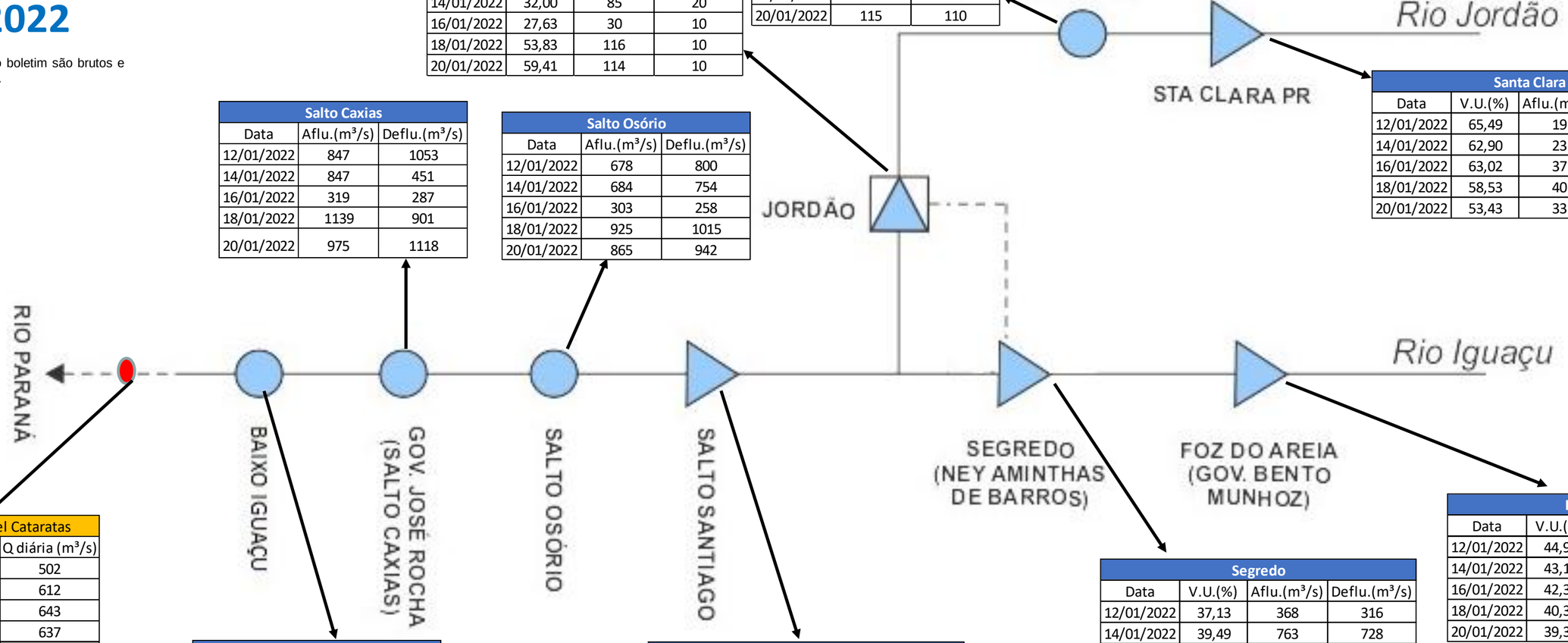

Fundão		
Data	Aflu.(m³/s)	Deflu.(m³/s)
12/01/2022	40	43
14/01/2022	60	63
16/01/2022	13	14
18/01/2022	113	113
20/01/2022	115	110

Jordão			
Data	V.U.(%)	Aflu.(m³/s)	Deflu.(m³/s)
12/01/2022	24,69	56	10
14/01/2022	32,00	85	20
16/01/2022	27,63	30	10
18/01/2022	53,83	116	10
20/01/2022	59,41	114	10

Santa Clara			
Data	V.U.(%)	Aflu.(m³/s)	Deflu.(m³/s)
12/01/2022	65,49	19	39
14/01/2022	62,90	23	60
16/01/2022	63,02	37	12
18/01/2022	58,53	40	114
20/01/2022	53,43	33	115

Salto Caxias		
Data	Aflu.(m³/s)	Deflu.(m³/s)
12/01/2022	847	1053
14/01/2022	847	451
16/01/2022	319	287
18/01/2022	1139	901
20/01/2022	975	1118

Salto Osório		
Data	Aflu.(m³/s)	Deflu.(m³/s)
12/01/2022	678	800
14/01/2022	684	754
16/01/2022	303	258
18/01/2022	925	1015
20/01/2022	865	942

UHE Itaipu Hotel Cataratas	
Data	Q diária (m³/s)
15/01/2022	502
16/01/2022	612
17/01/2022	643
18/01/2022	637
19/01/2022	1027
20/01/2022	1327
21/01/2022	1262
Atualizado em:	21/01/2022 06:00

Baixo Iguaçu		
Data	Aflu.(m³/s)	Deflu.(m³/s)
12/01/2022	1002	947
14/01/2022	447	433
16/01/2022	282	345
18/01/2022	865	869
20/01/2022	1063	1109

Salto Santiago			
Data	V.U.(%)	Aflu.(m³/s)	Deflu.(m³/s)
12/01/2022	39,02	296	686
14/01/2022	38,75	716	735
16/01/2022	38,71	445	297
18/01/2022	38,47	836	947
20/01/2022	38,43	899	936

Segredo			
Data	V.U.(%)	Aflu.(m³/s)	Deflu.(m³/s)
12/01/2022	37,13	368	316
14/01/2022	39,49	763	728
16/01/2022	47,87	718	426
18/01/2022	51,06	923	883
20/01/2022	50,26	837	867

Foz do Areia			
Data	V.U.(%)	Aflu.(m³/s)	Deflu.(m³/s)
12/01/2022	44,96	208	314
14/01/2022	43,19	189	704
16/01/2022	42,32	273	654
18/01/2022	40,37	369	872
20/01/2022	39,31	432	759

Fonte de dados das UHEs: Operador Nacional do Sistema Elétrico (ONS)

SALA DE SITUAÇÃO

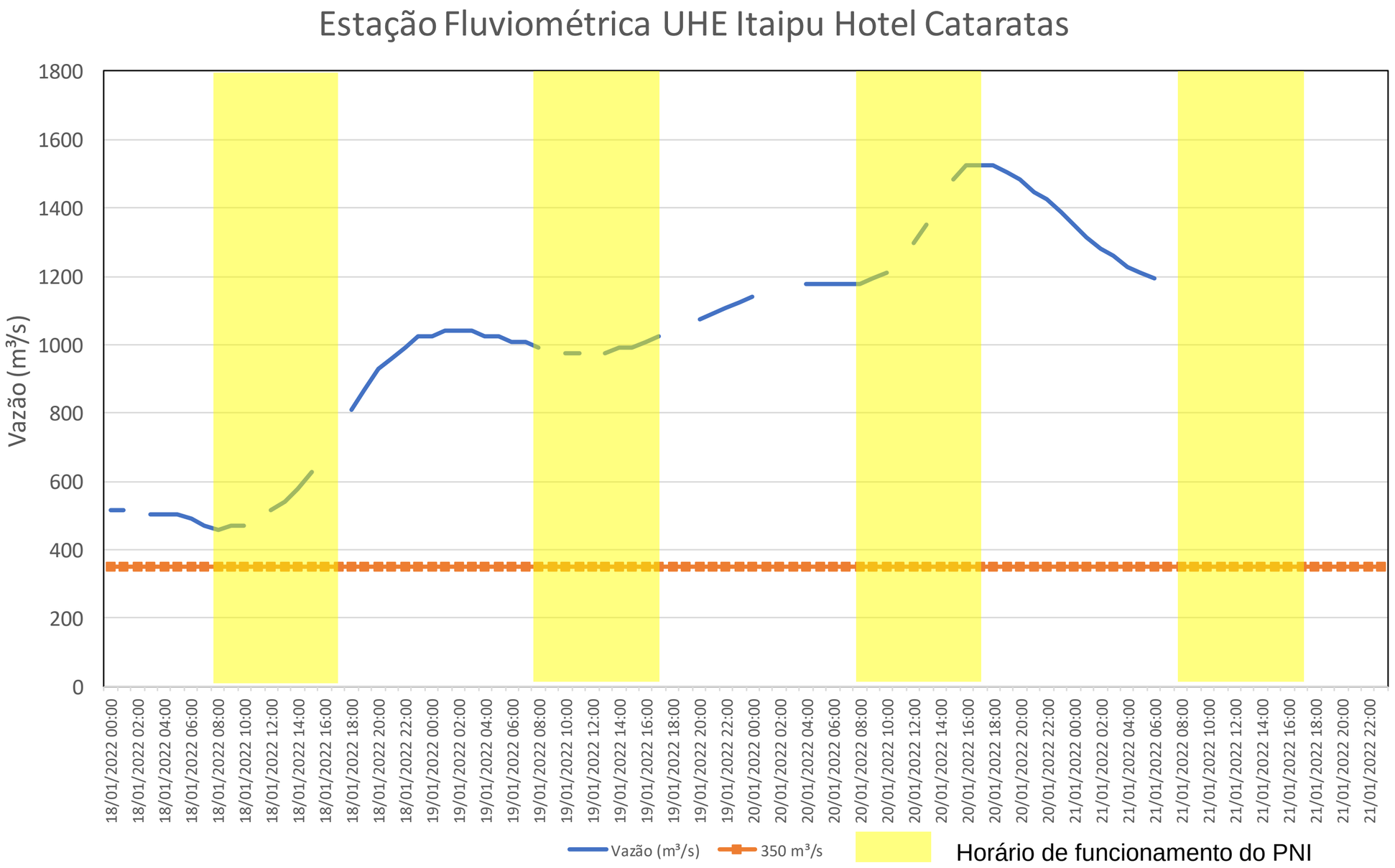

Fonte de dados das UHEs: Operador Nacional do Sistema Elétrico (ONS)

SALA DE SITUAÇÃO

Acompanhamento Bacia do rio Uruguai

21/01/2022

* Os dados utilizados para o boletim são brutos e estão sujeitos a consistência.

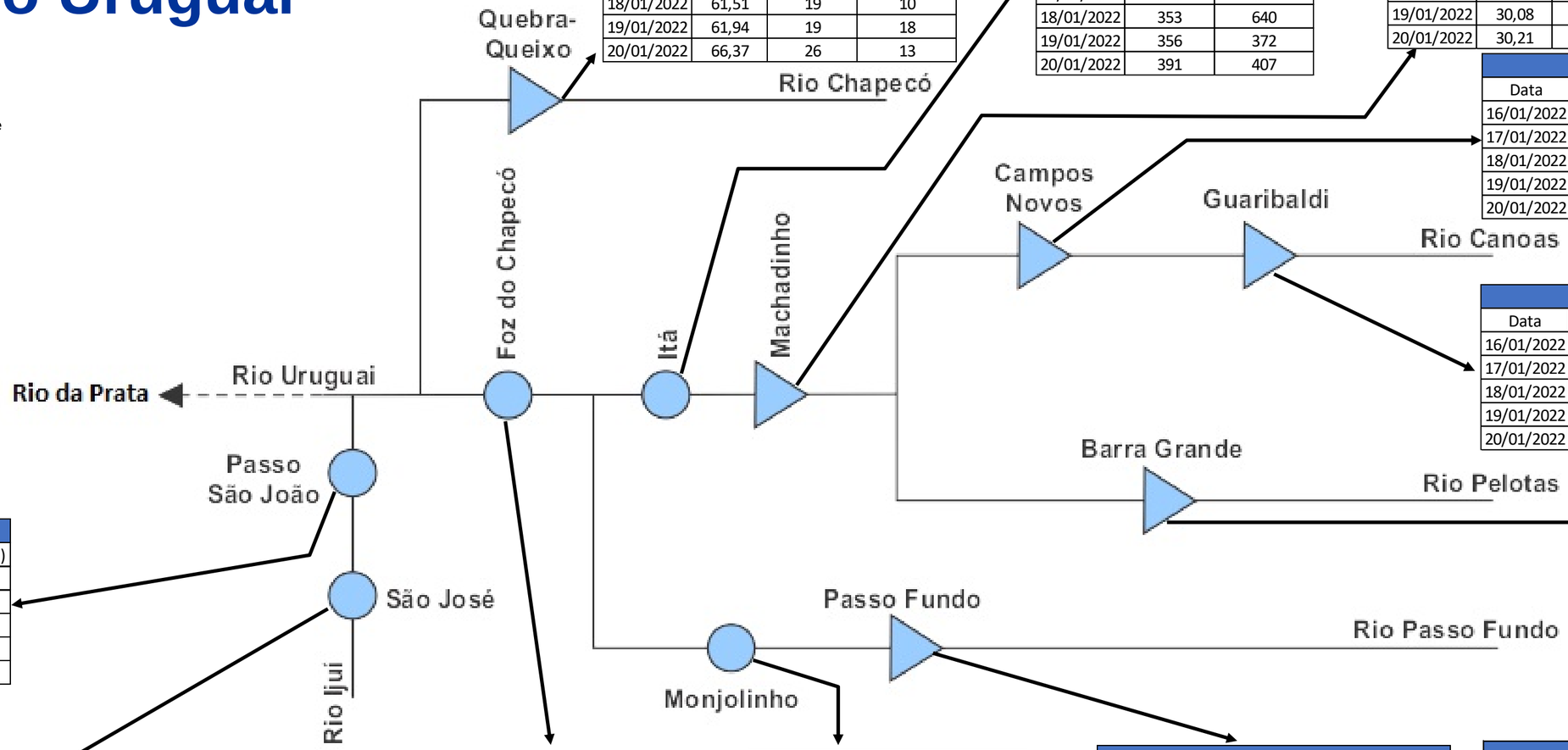

Quebra-Queixo			
Data	V.U.(%)	Aflu.(m³/s)	Deflu.(m³/s)
16/01/2022	57,11	13	2
17/01/2022	58,57	20	16
18/01/2022	61,51	19	10
19/01/2022	61,94	19	18
20/01/2022	66,37	26	13

Itá		
Data	Aflu.(m³/s)	Deflu.(m³/s)
16/01/2022	331	196
17/01/2022	328	664
18/01/2022	353	640
19/01/2022	356	372
20/01/2022	391	407

Machadinho			
Data	V.U.(%)	Aflu.(m³/s)	Deflu.(m³/s)
16/01/2022	29,83	260	314
17/01/2022	29,70	299	314
18/01/2022	30,14	368	314
19/01/2022	30,08	306	314
20/01/2022	30,21	329	314

Campos Novos			
Data	V.U.(%)	Aflu.(m³/s)	Deflu.(m³/s)
16/01/2022	32,00	27	57
17/01/2022	31,40	85	94
18/01/2022	29,00	125	161
19/01/2022	31,40	173	137
20/01/2022	30,00	119	140

Guaribaldi			
Data	V.U.(%)	Aflu.(m³/s)	Deflu.(m³/s)
16/01/2022	77,62	50	13
17/01/2022	81,38	99	71
18/01/2022	82,22	107	101
19/01/2022	73,47	116	181
20/01/2022	78,46	141	104

Passo São João		
Data	Aflu.(m³/s)	Deflu.(m³/s)
16/01/2022	48	50
17/01/2022	52	50
18/01/2022	47	45
19/01/2022	54	50
20/01/2022	54	50

São José		
Data	Aflu.(m³/s)	Deflu.(m³/s)
16/01/2022	22	46
17/01/2022	29	47
18/01/2022	31	47
19/01/2022	23	47
20/01/2022	26	47

Foz do Chapecó		
Data	Aflu.(m³/s)	Deflu.(m³/s)
16/01/2022	266	193
17/01/2022	764	681
18/01/2022	772	873
19/01/2022	507	562
20/01/2022	531	622

Monjolinho		
Data	Aflu.(m³/s)	Deflu.(m³/s)
16/01/2022	32	29
17/01/2022	96	82
18/01/2022	94	78
19/01/2022	89	91
20/01/2022	80	78

Passo Fundo			
Data	V.U.(%)	Aflu.(m³/s)	Deflu.(m³/s)
16/01/2022	41,98	3	27
17/01/2022	41,38	2	99
18/01/2022	40,86	2	86
19/01/2022	40,42	10	82
20/01/2022	39,83	-18	77

Barra Grande			
Data	V.U.(%)	Aflu.(m³/s)	Deflu.(m³/s)
16/01/2022	34,46	72	193
17/01/2022	34,20	114	178
18/01/2022	34,20	186	186
19/01/2022	34,33	183	151
20/01/2022	34,23	117	141

Fonte de dados das UHEs: Operador Nacional do Sistema Elétrico (ONS)