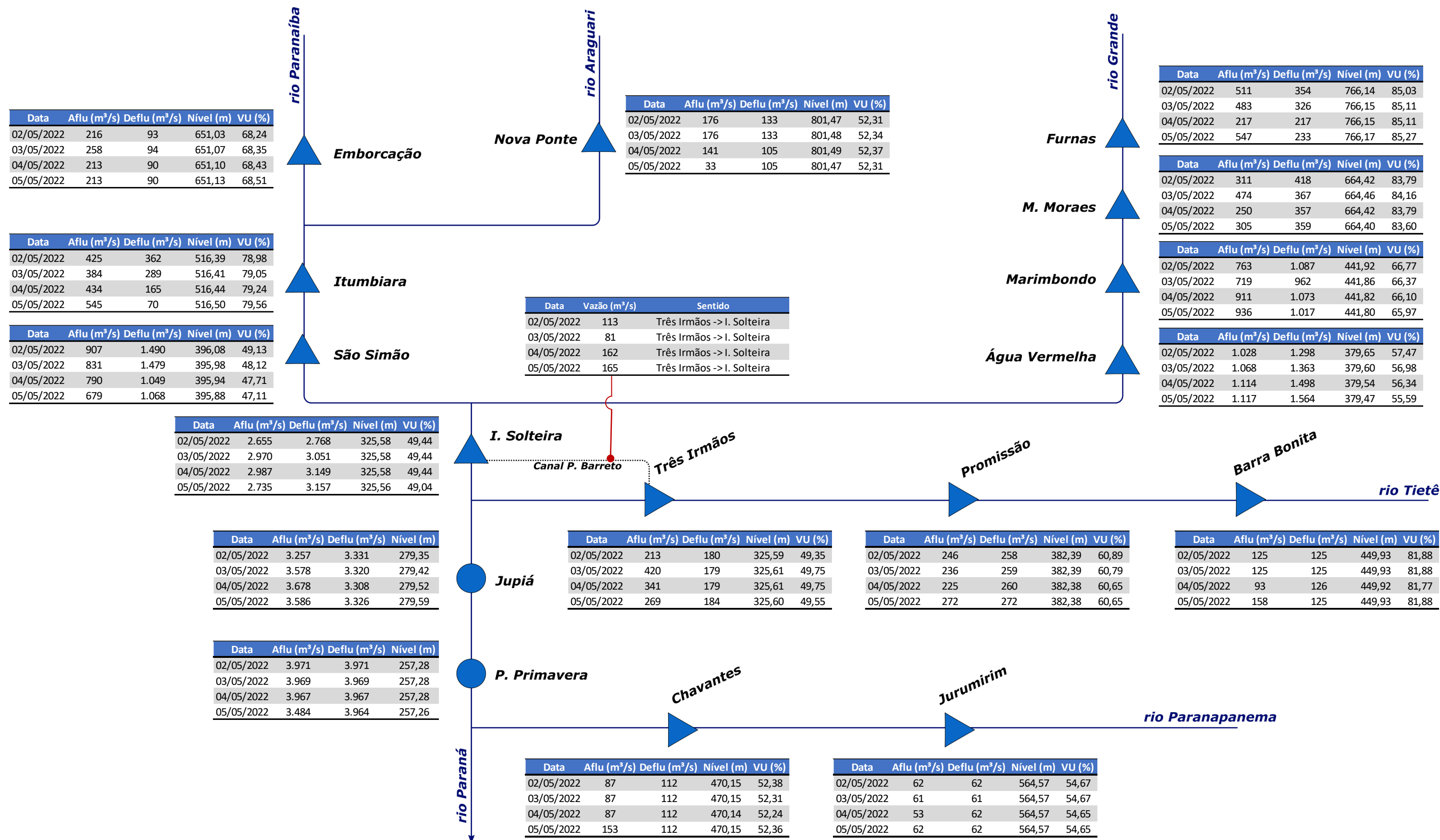


Acompanhamento Bacia do rio Paraná

06/05/2022

SALA DE SITUAÇÃO

DIAGRAMA ESQUEMÁTICO



Data	Aflu (m³/s)	Deflu (m³/s)	Nível (m)	VU (%)
02/05/2022	216	93	651,03	68,24
03/05/2022	258	94	651,07	68,35
04/05/2022	213	90	651,10	68,43
05/05/2022	213	90	651,13	68,51

Data	Aflu (m³/s)	Deflu (m³/s)	Nível (m)	VU (%)
02/05/2022	425	362	516,39	78,98
03/05/2022	384	289	516,41	79,05
04/05/2022	434	165	516,44	79,24
05/05/2022	545	70	516,50	79,56

Data	Aflu (m³/s)	Deflu (m³/s)	Nível (m)	VU (%)
02/05/2022	907	1.490	396,08	49,13
03/05/2022	831	1.479	395,98	48,12
04/05/2022	790	1.049	395,94	47,71
05/05/2022	679	1.068	395,88	47,11

Data	Aflu (m³/s)	Deflu (m³/s)	Nível (m)	VU (%)
02/05/2022	2.655	2.768	325,58	49,44
03/05/2022	2.970	3.051	325,58	49,44
04/05/2022	2.987	3.149	325,58	49,44
05/05/2022	2.735	3.157	325,56	49,04

Data	Aflu (m³/s)	Deflu (m³/s)	Nível (m)
02/05/2022	3.257	3.331	279,35
03/05/2022	3.578	3.320	279,42
04/05/2022	3.678	3.308	279,52
05/05/2022	3.586	3.326	279,59

Data	Aflu (m³/s)	Deflu (m³/s)	Nível (m)
02/05/2022	3.971	3.971	257,28
03/05/2022	3.969	3.969	257,28
04/05/2022	3.967	3.967	257,28
05/05/2022	3.484	3.964	257,26

Data	Vazão (m³/s)	Sentido
02/05/2022	113	Três Irmãos -> I. Solteira
03/05/2022	81	Três Irmãos -> I. Solteira
04/05/2022	162	Três Irmãos -> I. Solteira
05/05/2022	165	Três Irmãos -> I. Solteira

Data	Aflu (m³/s)	Deflu (m³/s)	Nível (m)	VU (%)
02/05/2022	176	133	801,47	52,31
03/05/2022	176	133	801,48	52,34
04/05/2022	141	105	801,49	52,37
05/05/2022	33	105	801,47	52,31

Data	Aflu (m³/s)	Deflu (m³/s)	Nível (m)	VU (%)
02/05/2022	87	112	470,15	52,38
03/05/2022	87	112	470,15	52,31
04/05/2022	87	112	470,14	52,24
05/05/2022	153	112	470,15	52,36

Data	Aflu (m³/s)	Deflu (m³/s)	Nível (m)	VU (%)
02/05/2022	62	62	564,57	54,67
03/05/2022	61	61	564,57	54,67
04/05/2022	53	62	564,57	54,65
05/05/2022	62	62	564,57	54,65

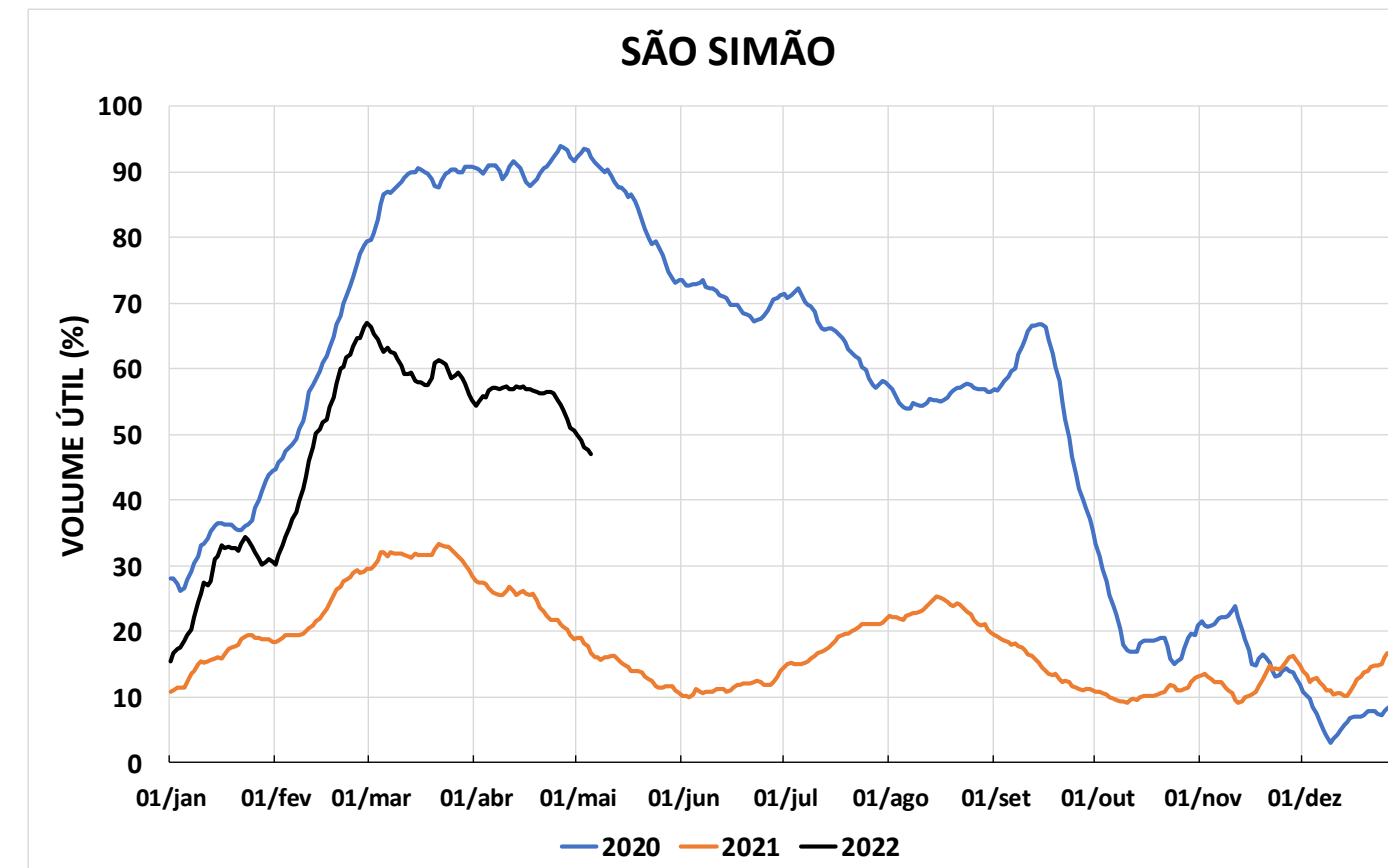
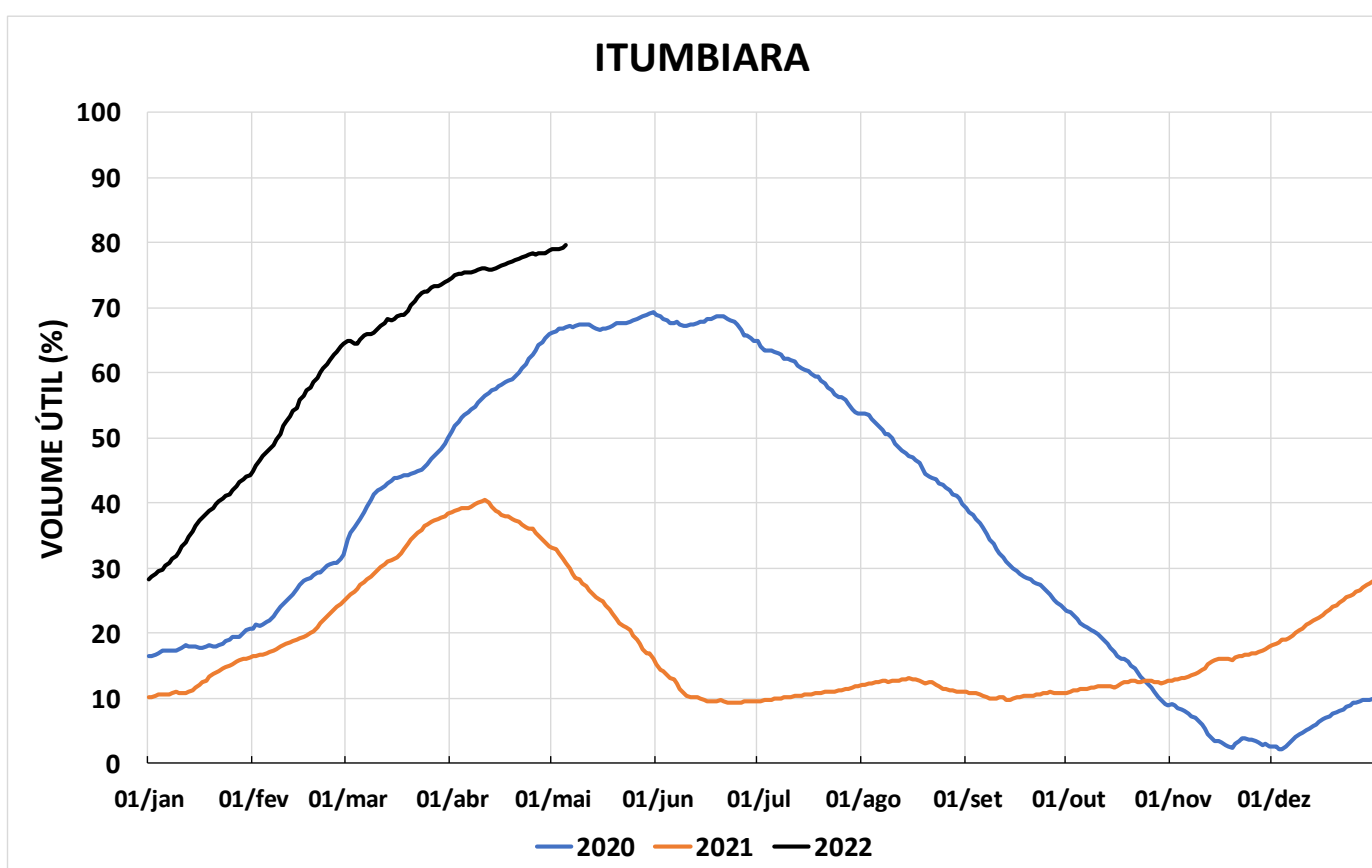
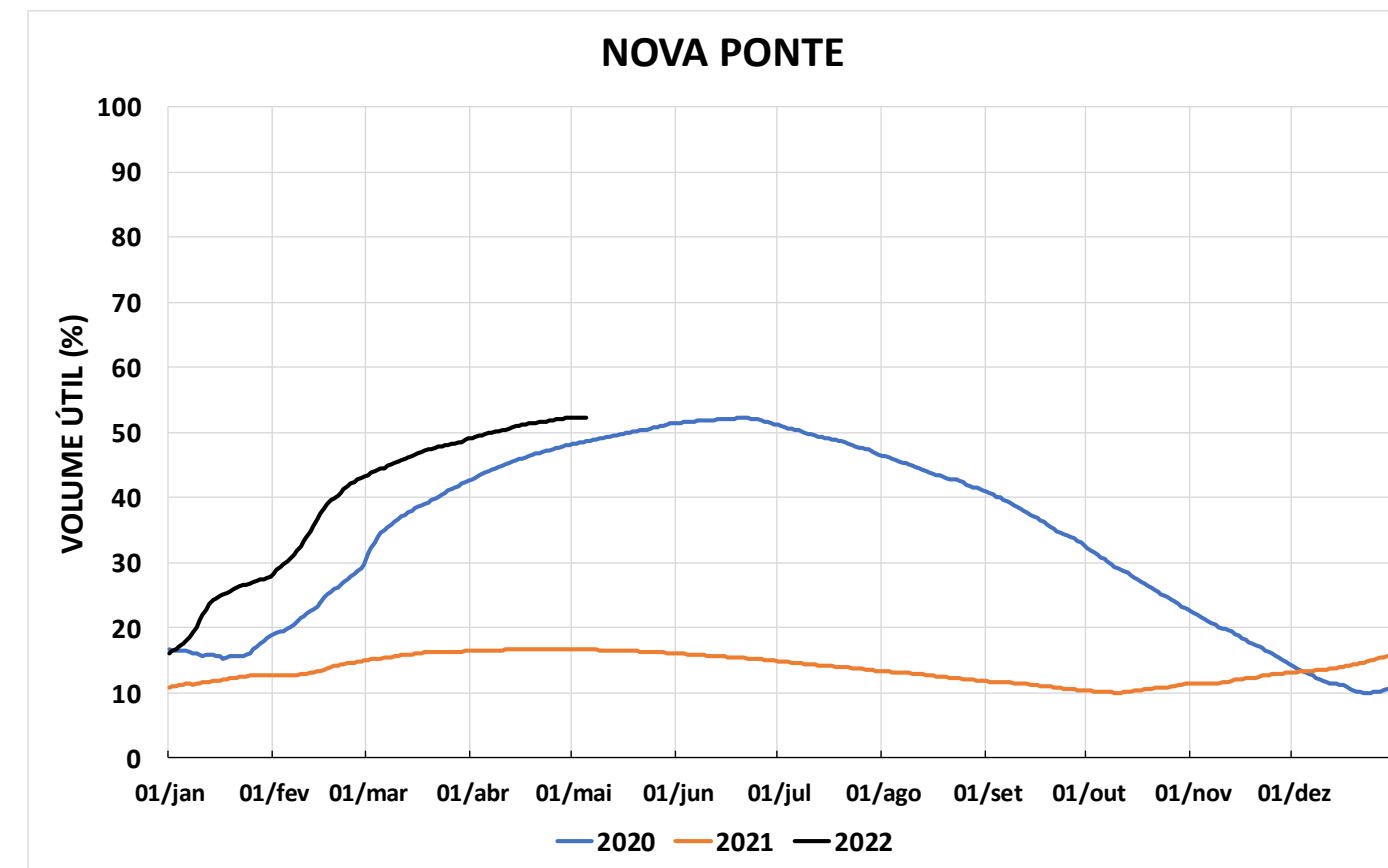
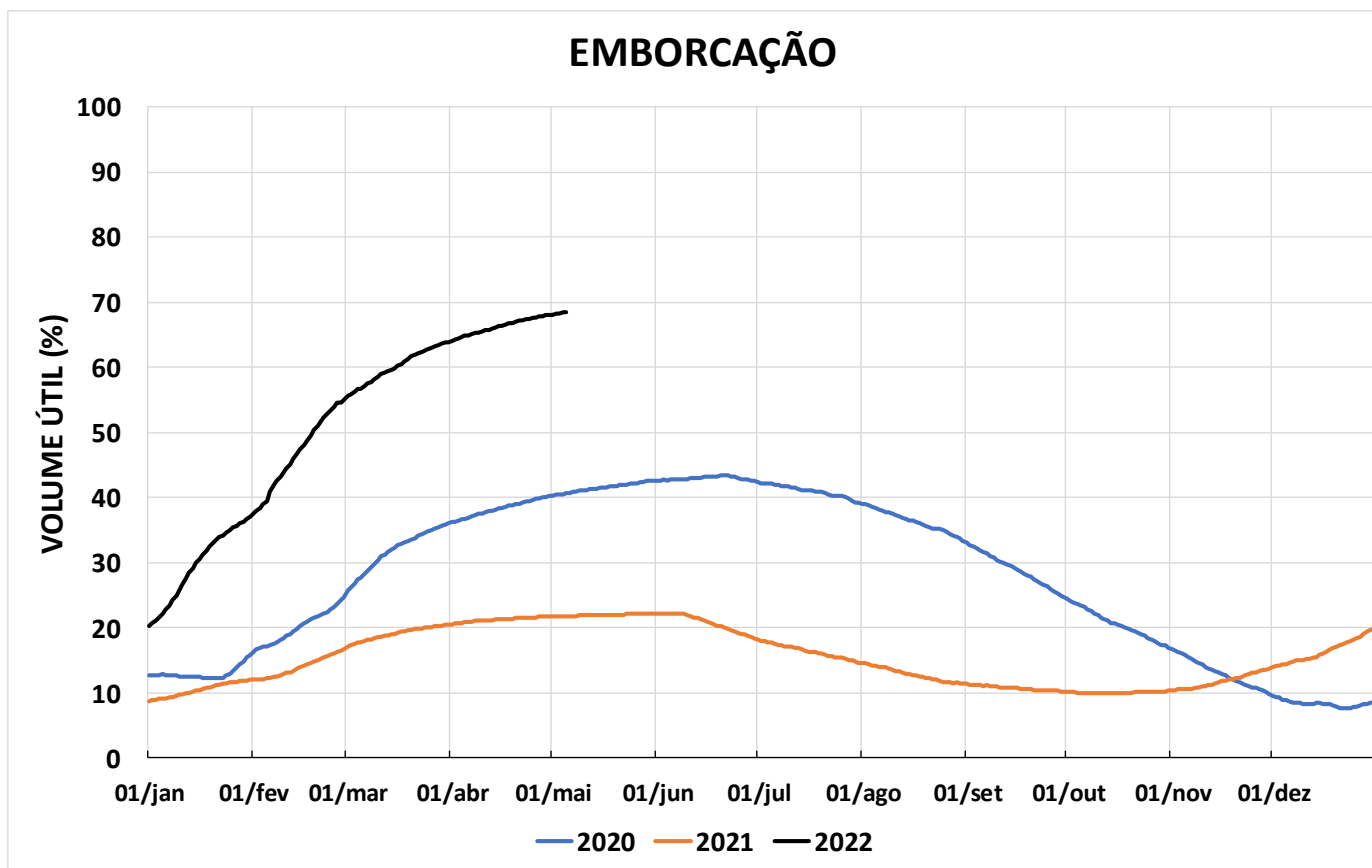
Data	Aflu (m³/s)	Deflu (m³/s)	Nível (m)	VU (%)
02/05/2022	511	354	766,14	85,03
03/05/2022	483	326	766,15	85,11
04/05/2022	217	217	766,15	85,11
05/05/2022	547	233	766,17	85,27

Data	Aflu (m³/s)	Deflu (m³/s)	Nível (m)	VU (%)
02/05/2022	311	418	664,42	83,79
03/05/2022	474	367	664,46	84,16
04/05/2022	250	357	664,42	83,79
05/05/2022	305	359	664,40	83,60

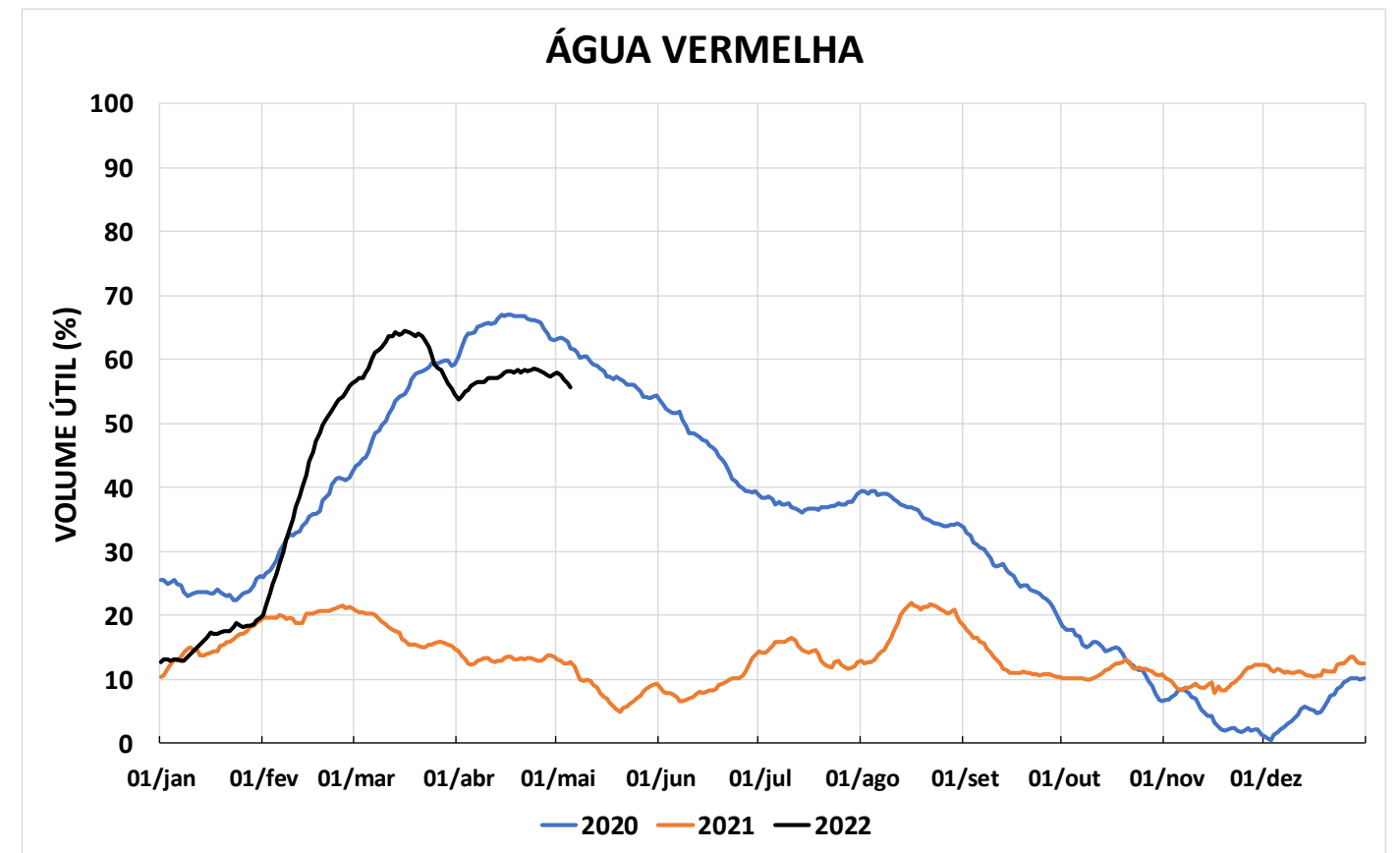
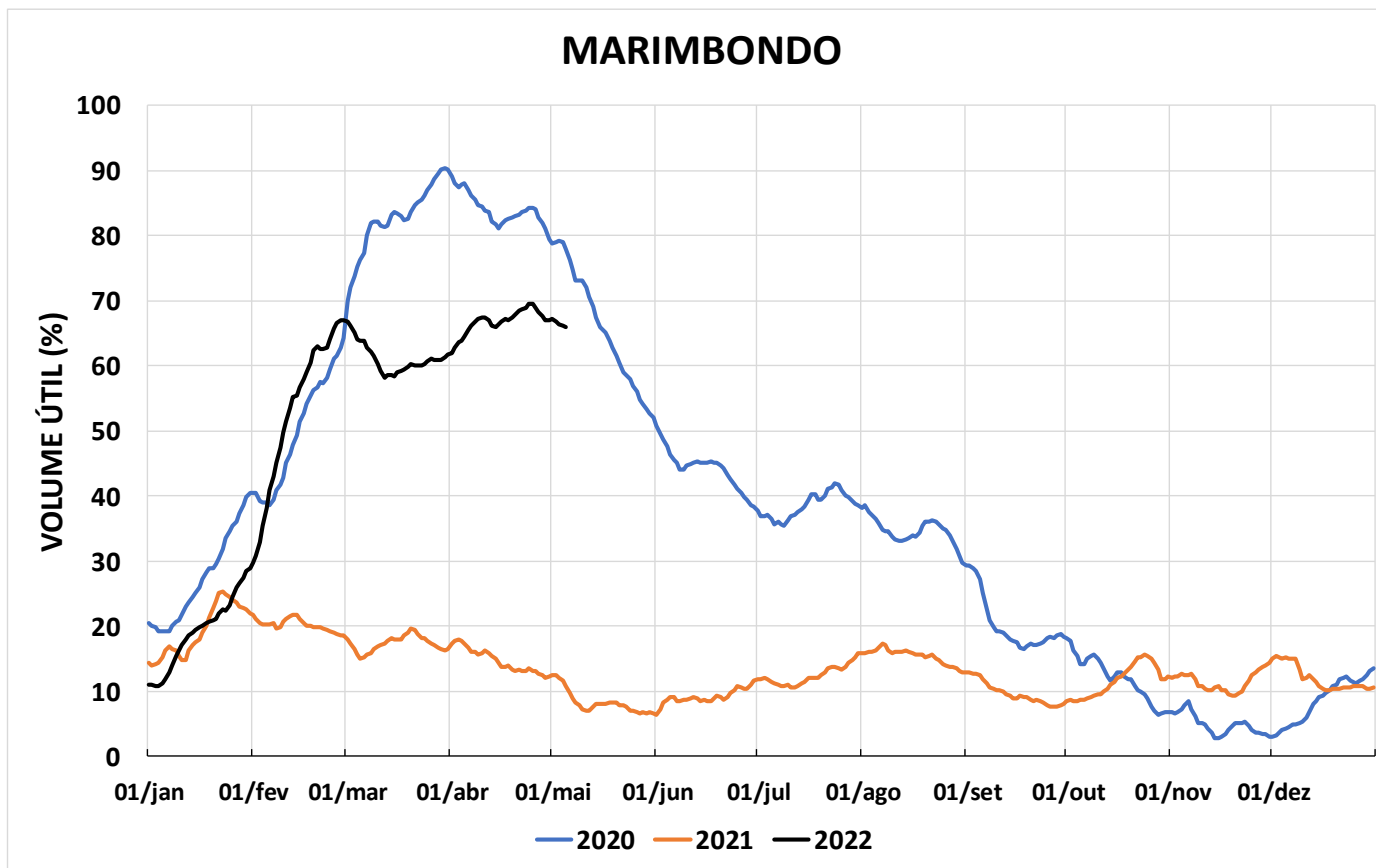
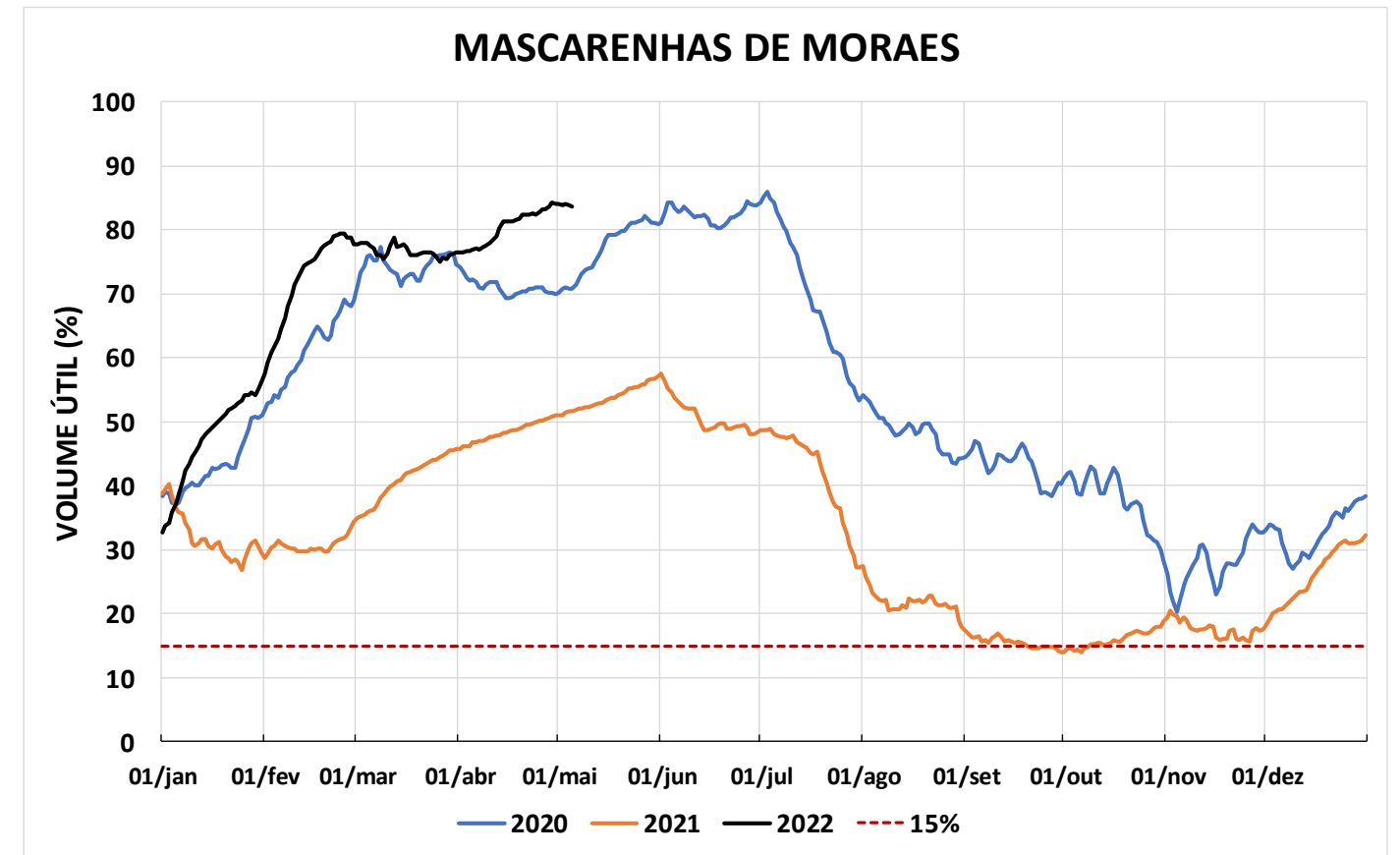
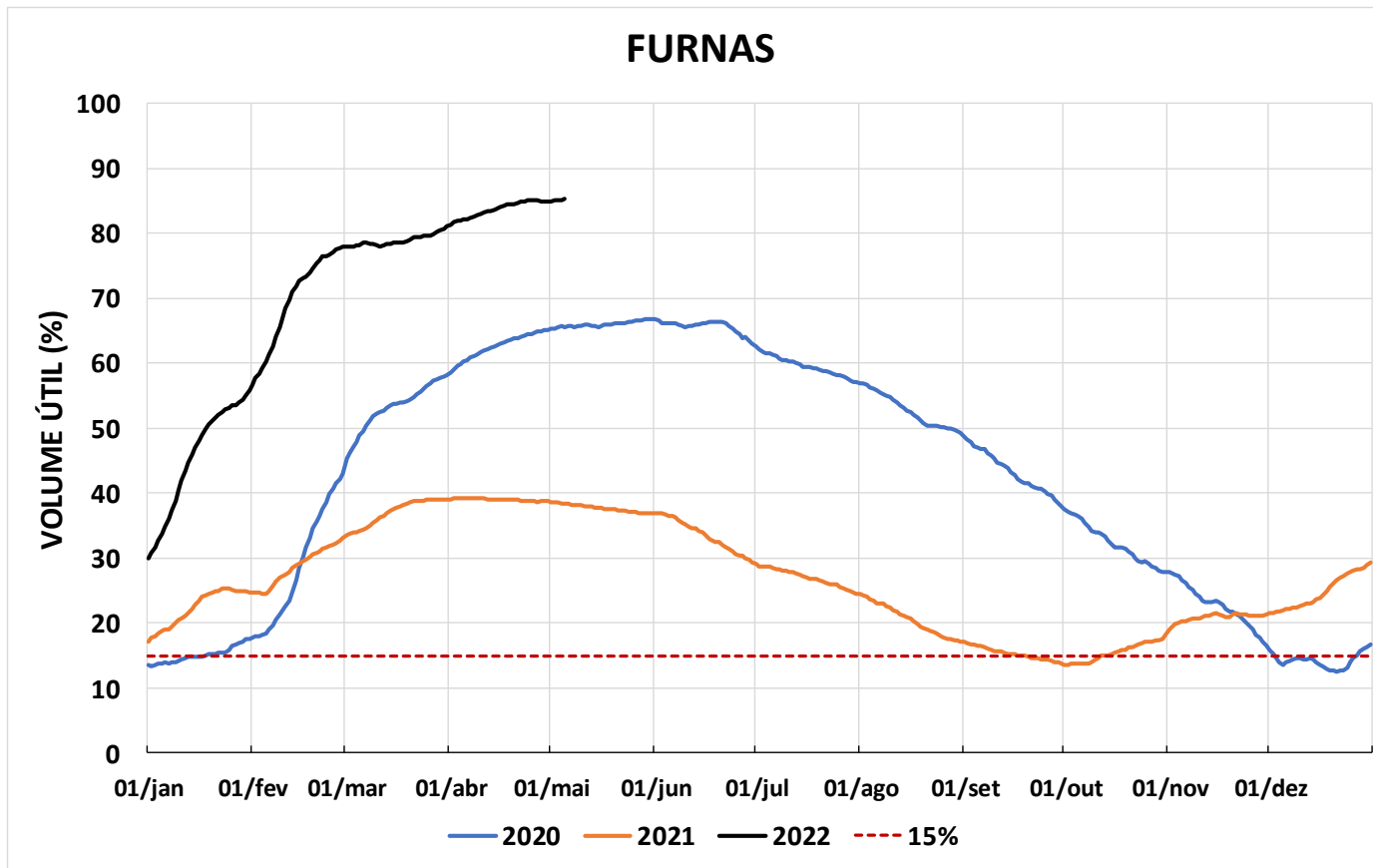
Data	Aflu (m³/s)	Deflu (m³/s)	Nível (m)	VU (%)
02/05/2022	763	1.087	441,92	66,77
03/05/2022	719	962	441,86	66,37
04/05/2022	911	1.073	441,82	66,10
05/05/2022	936	1.017	441,80	65,97

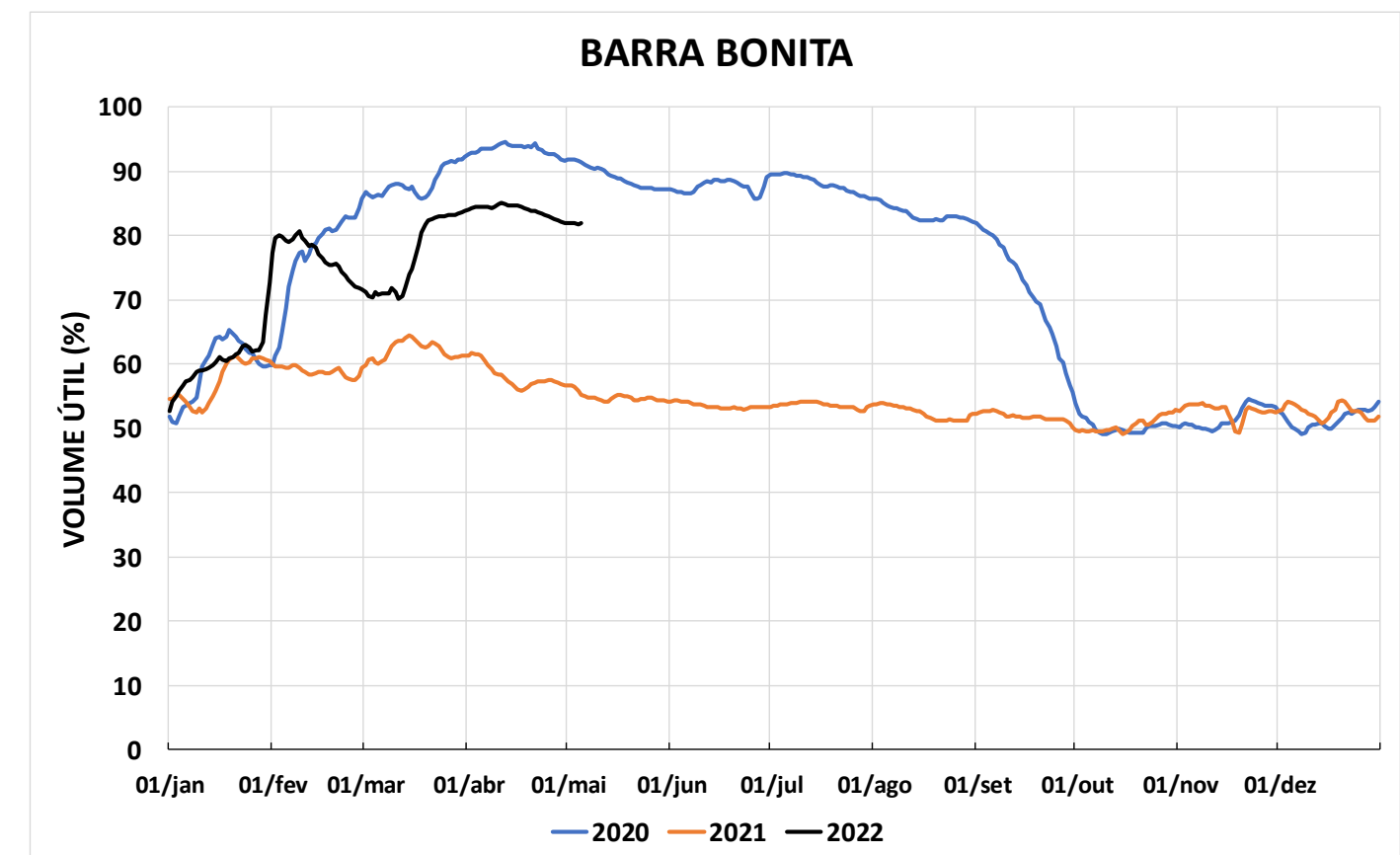
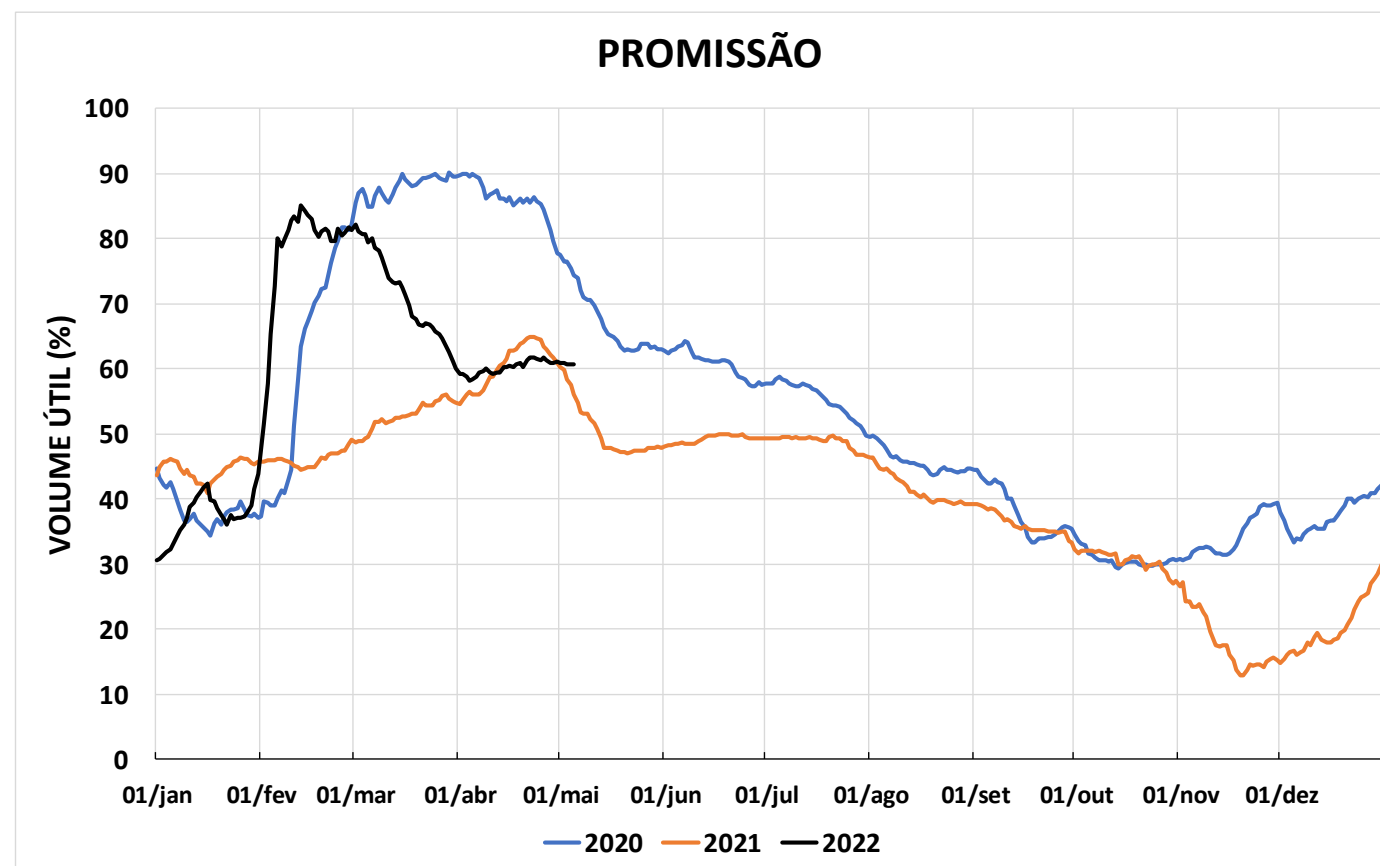
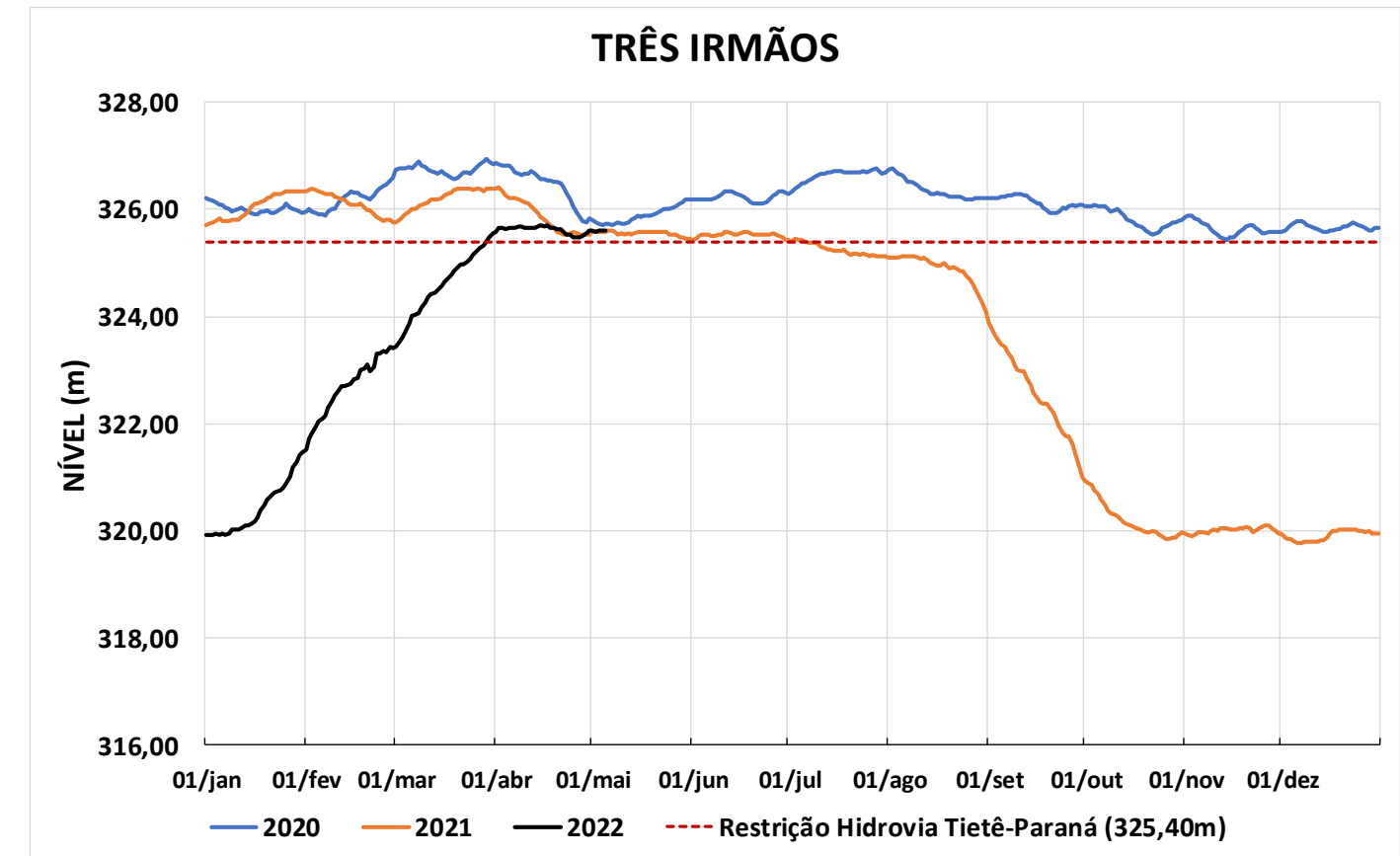
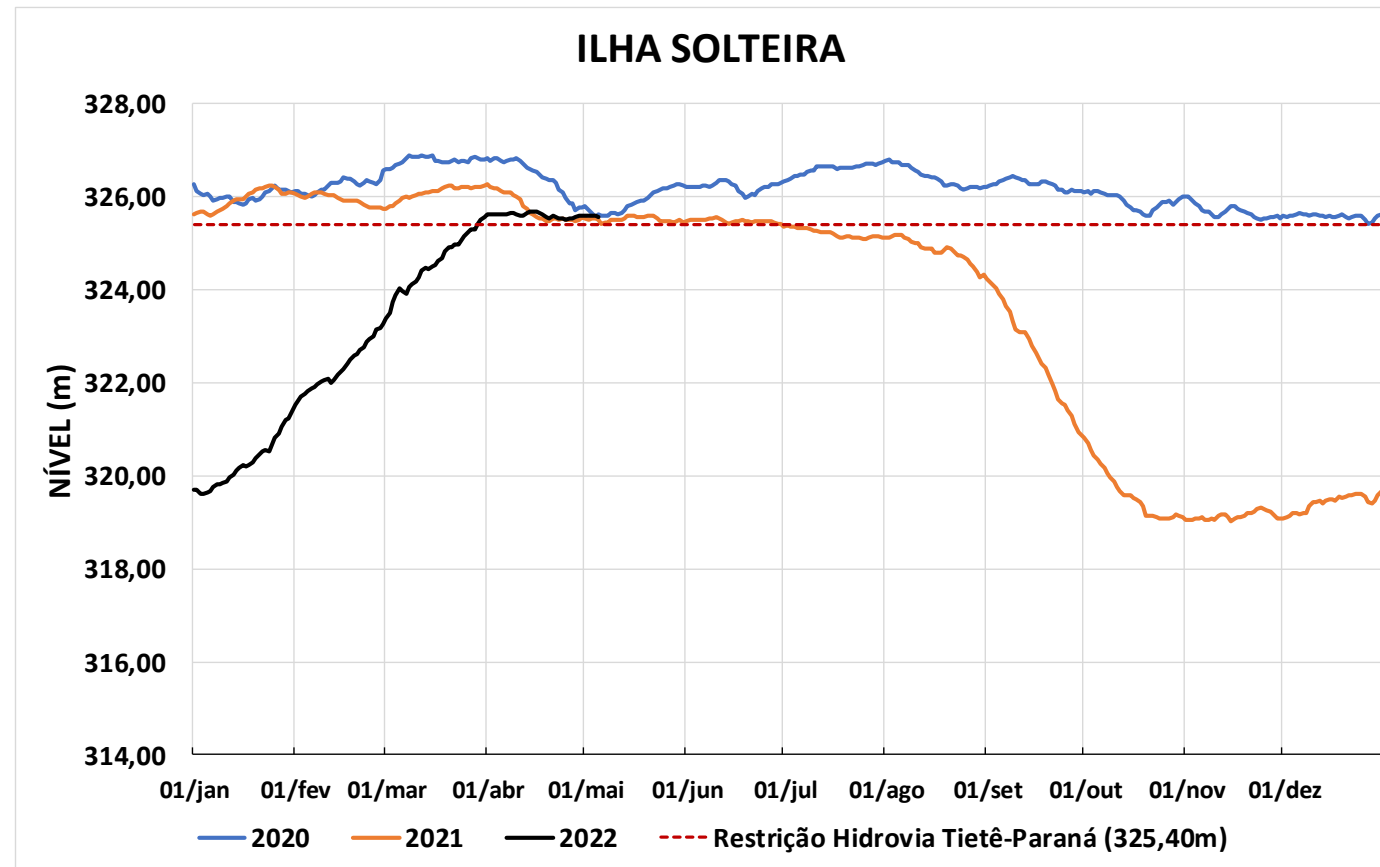
Data	Aflu (m³/s)	Deflu (m³/s)	Nível (m)	VU (%)
02/05/2022	1.028	1.298	379,65	57,47
03/05/2022	1.068	1.363	379,60	56,98
04/05/2022	1.114	1.498	379,54	56,34
05/05/2022	1.117	1.564	379,47	55,59

Data	Aflu (m³/s)	Deflu (m³/s)	Nível (m)	VU (%)
02/05/2022	125	125	449,93	81,88
03/05/2022	125	125	449,93	81,88
04/05/2022	93	126	449,92	81,77
05/05/2022	158	125	449,93	81,88



SALA DE SITUAÇÃO





PARANAPANEMA / JUPIÁ E PORTO PRIMAVERA

SALA DE SITUAÇÃO

