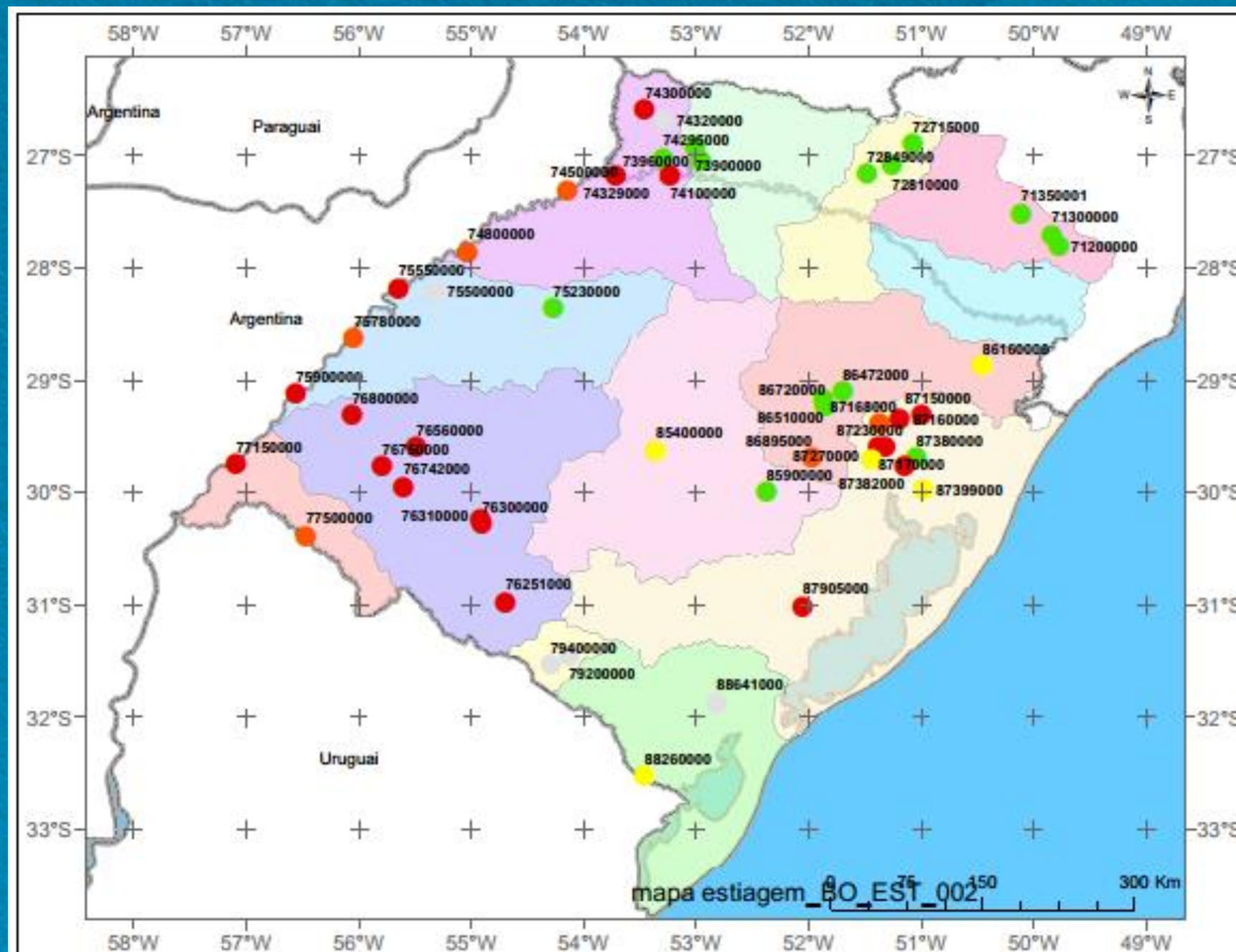
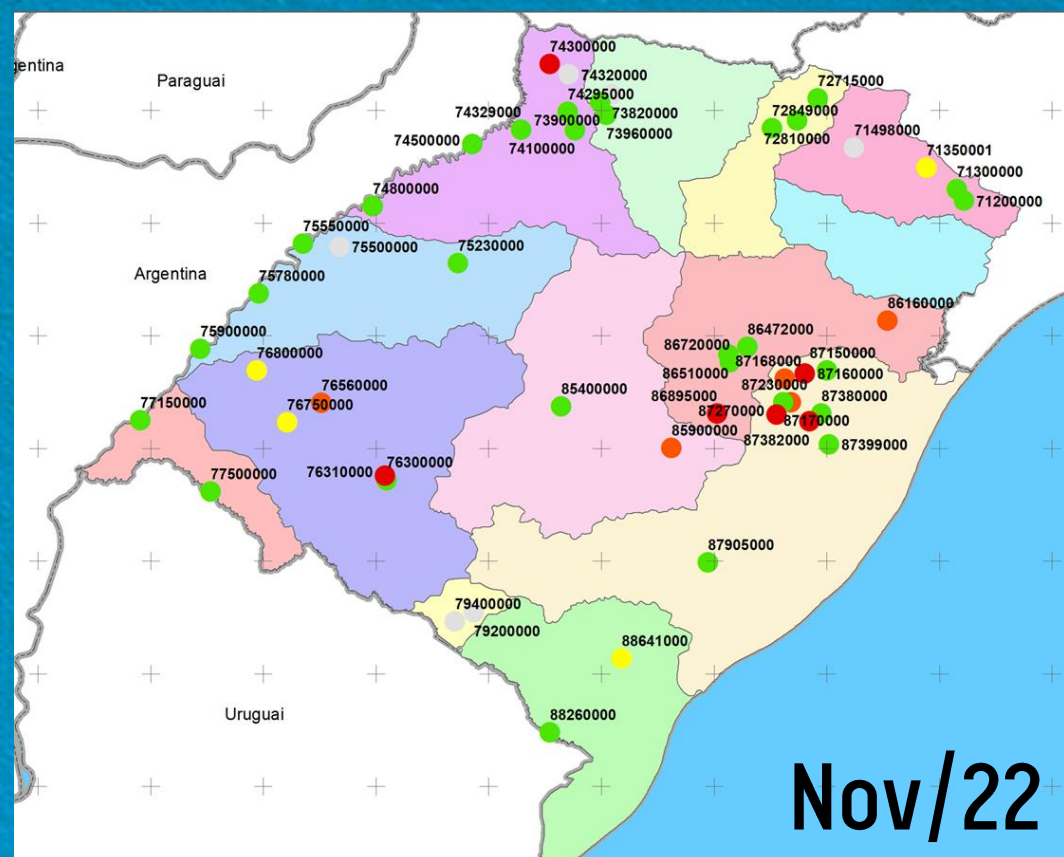
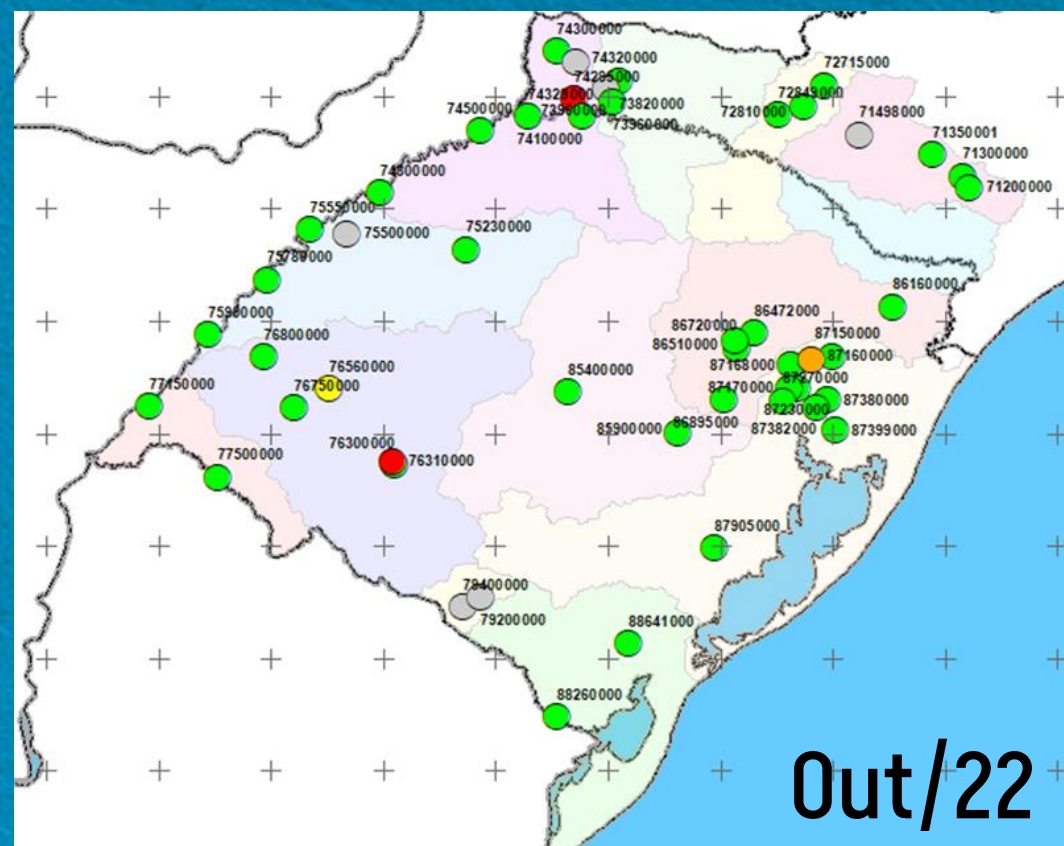


01ª Reunião da Sala de Crise da Região Sul

Serviço Geológico do Brasil SGB/CPRM
Superintendência Regional de Porto Alegre – SUREG/PA

19/01/2023

MONITORAMENTO - JANEIRO - 2023 - ESTAÇÕES ANA/SGB-RHN



Legenda:

Status da estação:

- Sem dados
- H85
- H90
- H95
- Acima do H85

Sub-Bacias:

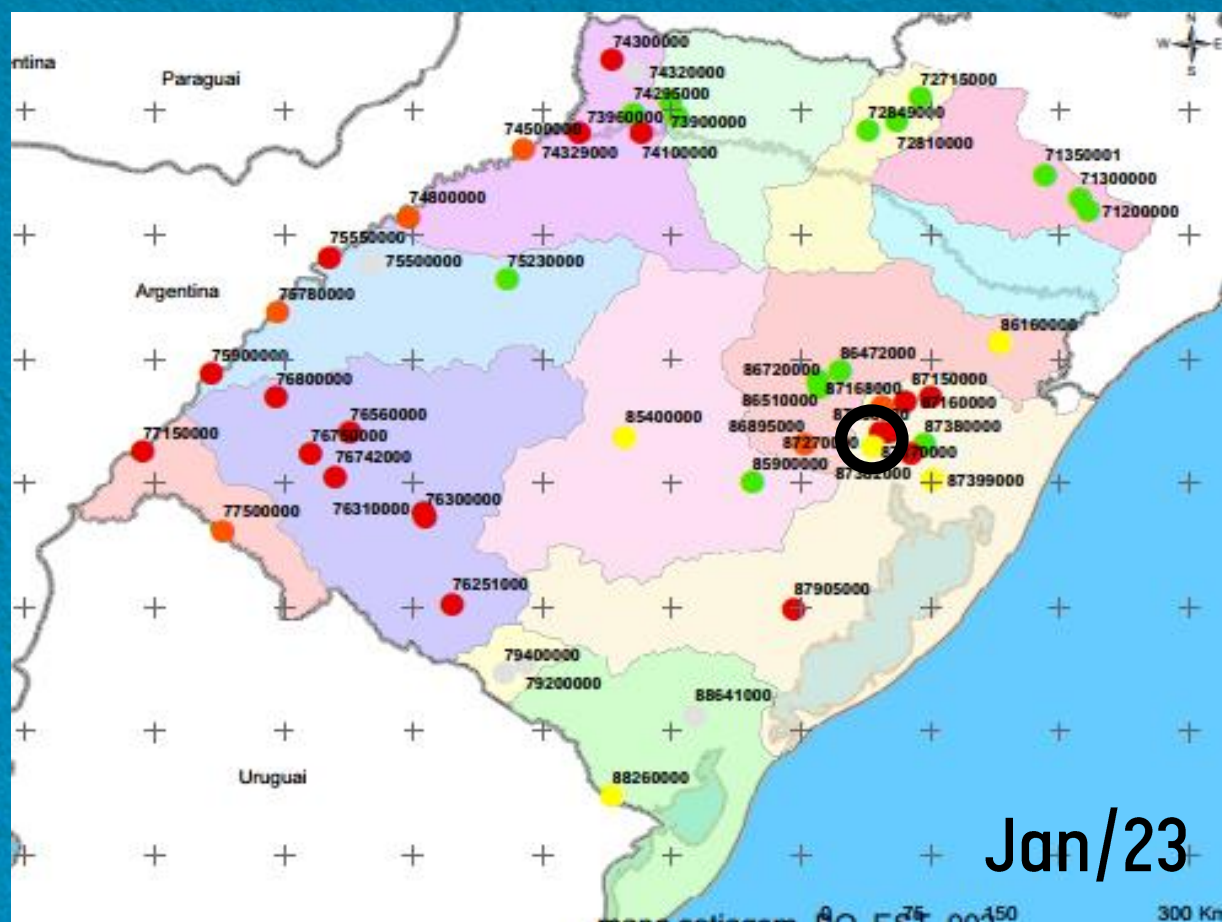
- | | | |
|----|----|----|
| 70 | 75 | 86 |
| 71 | 76 | 87 |
| 72 | 77 | 88 |
| 73 | 79 | |
| 74 | 85 | |

16/Jan/23

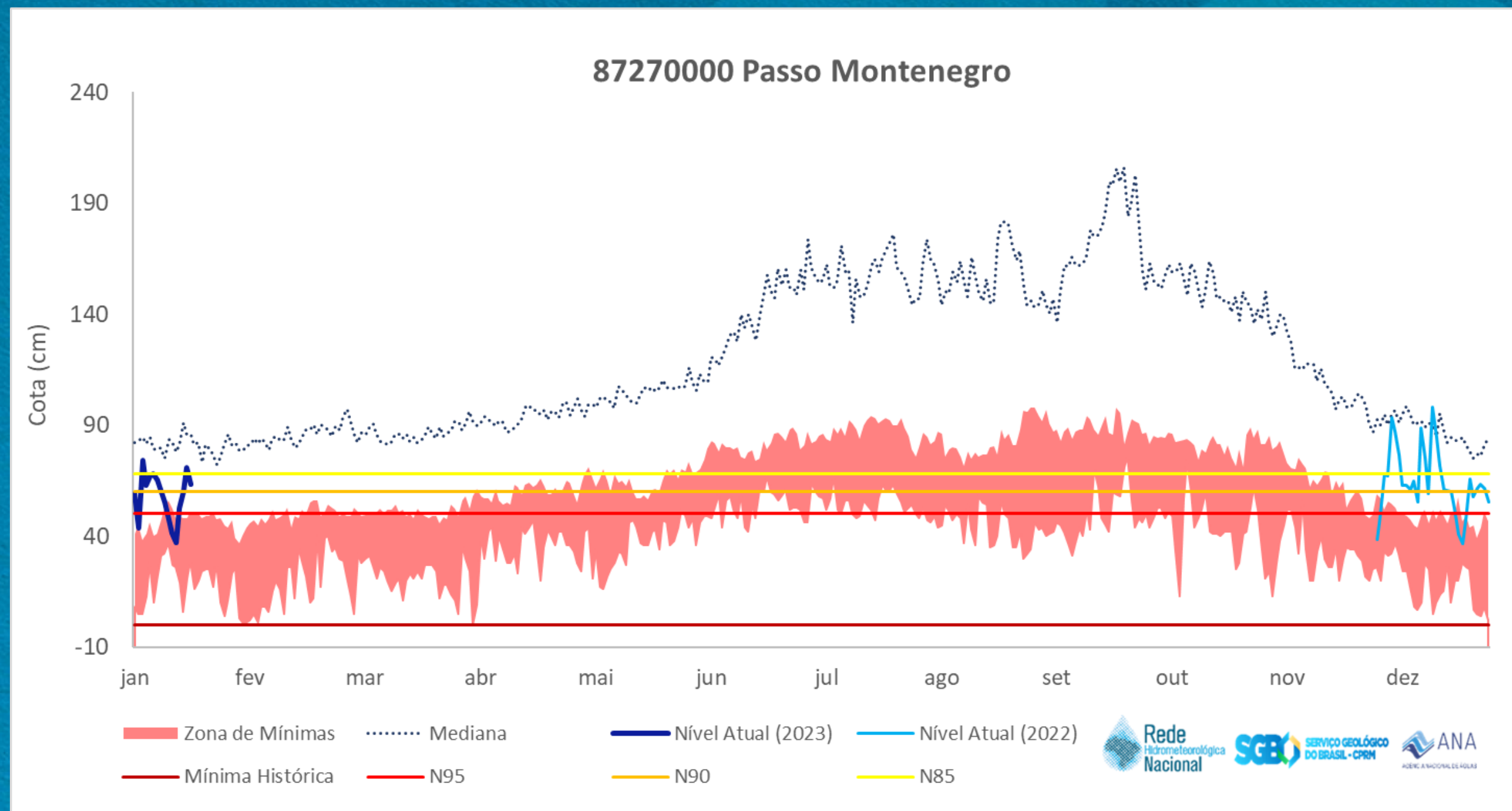
Estações automáticas e telemétricas:

- 44/50 estações com dados disponíveis

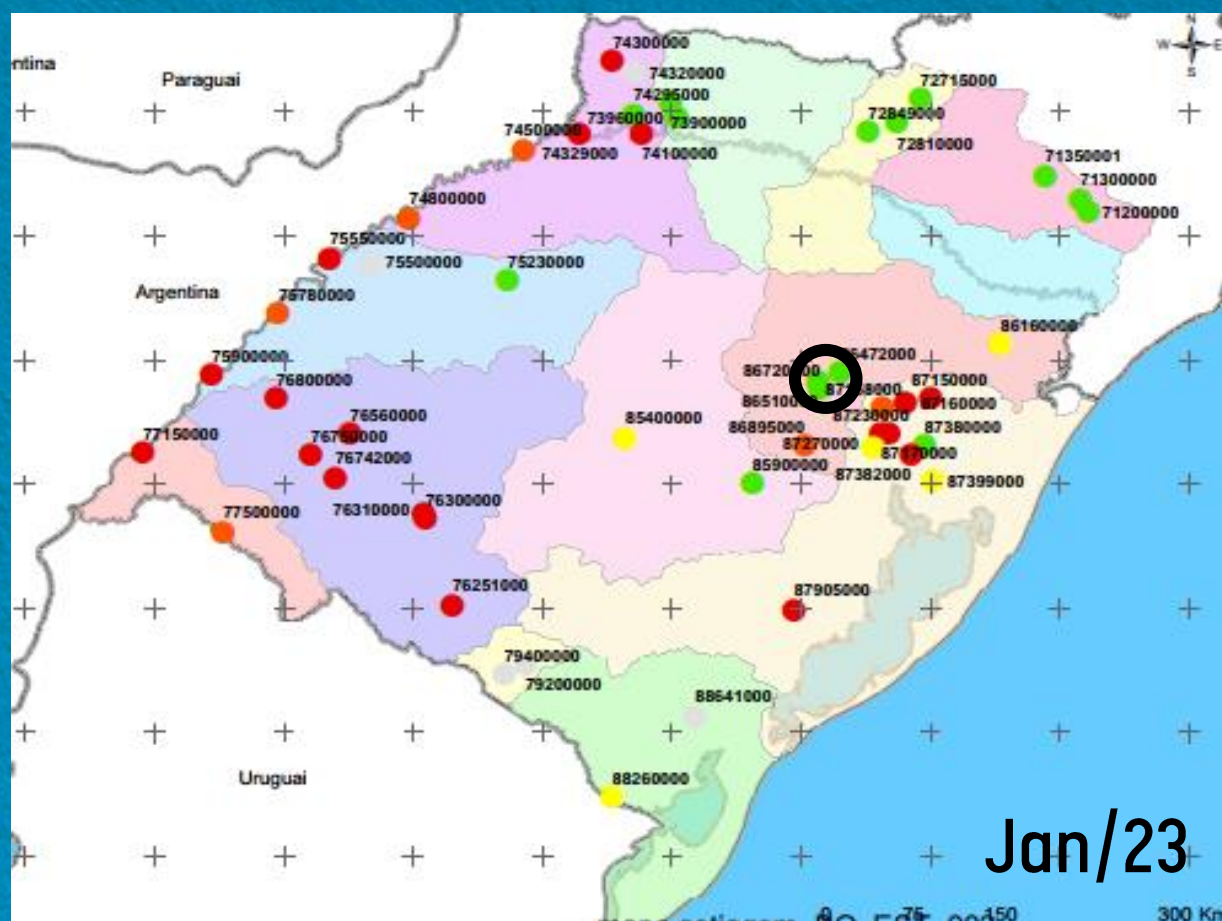
SISTEMA DE ALERTA HIDROLÓGICO - RIO CAÍ



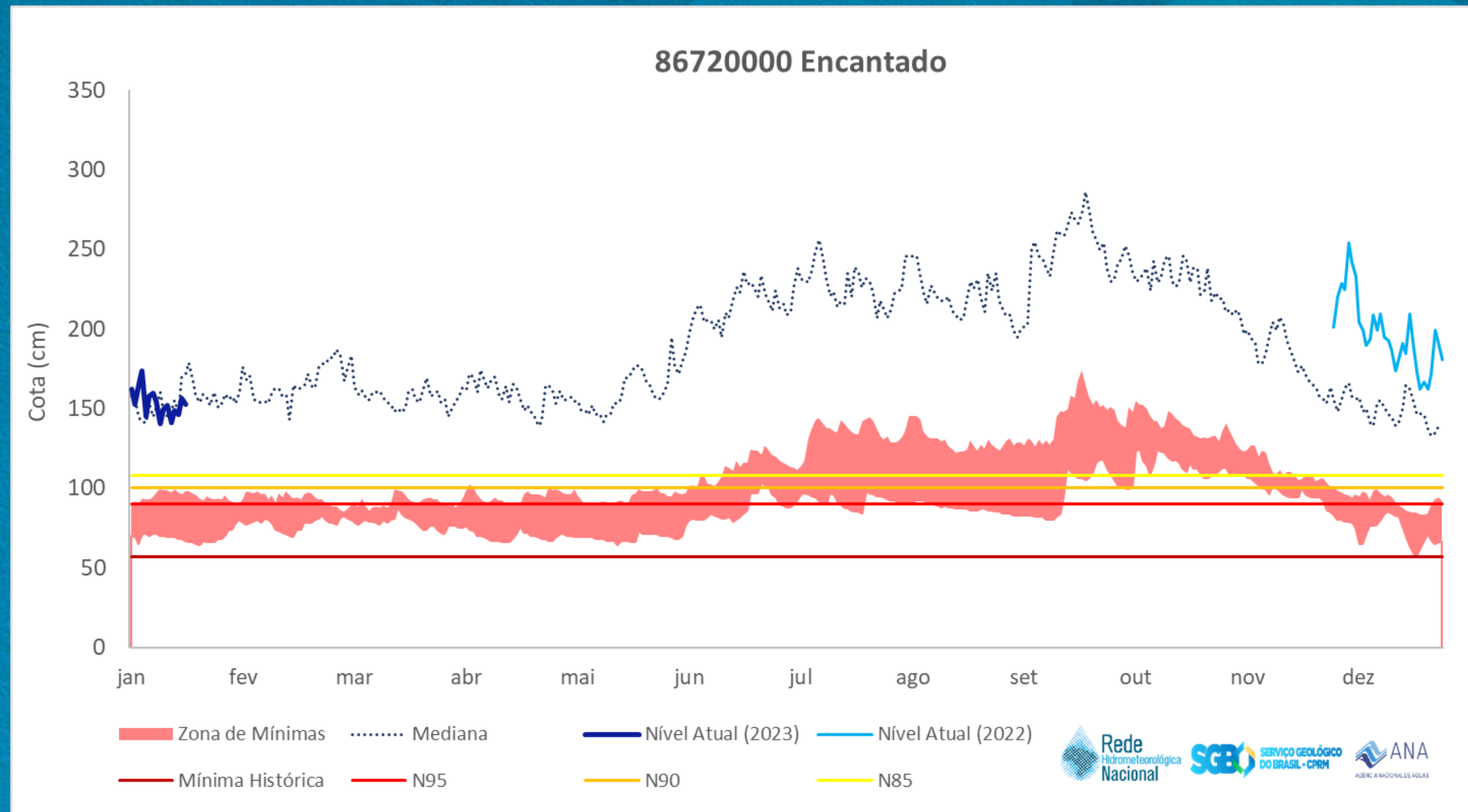
<https://sace.cprm.gov.br/cai/>



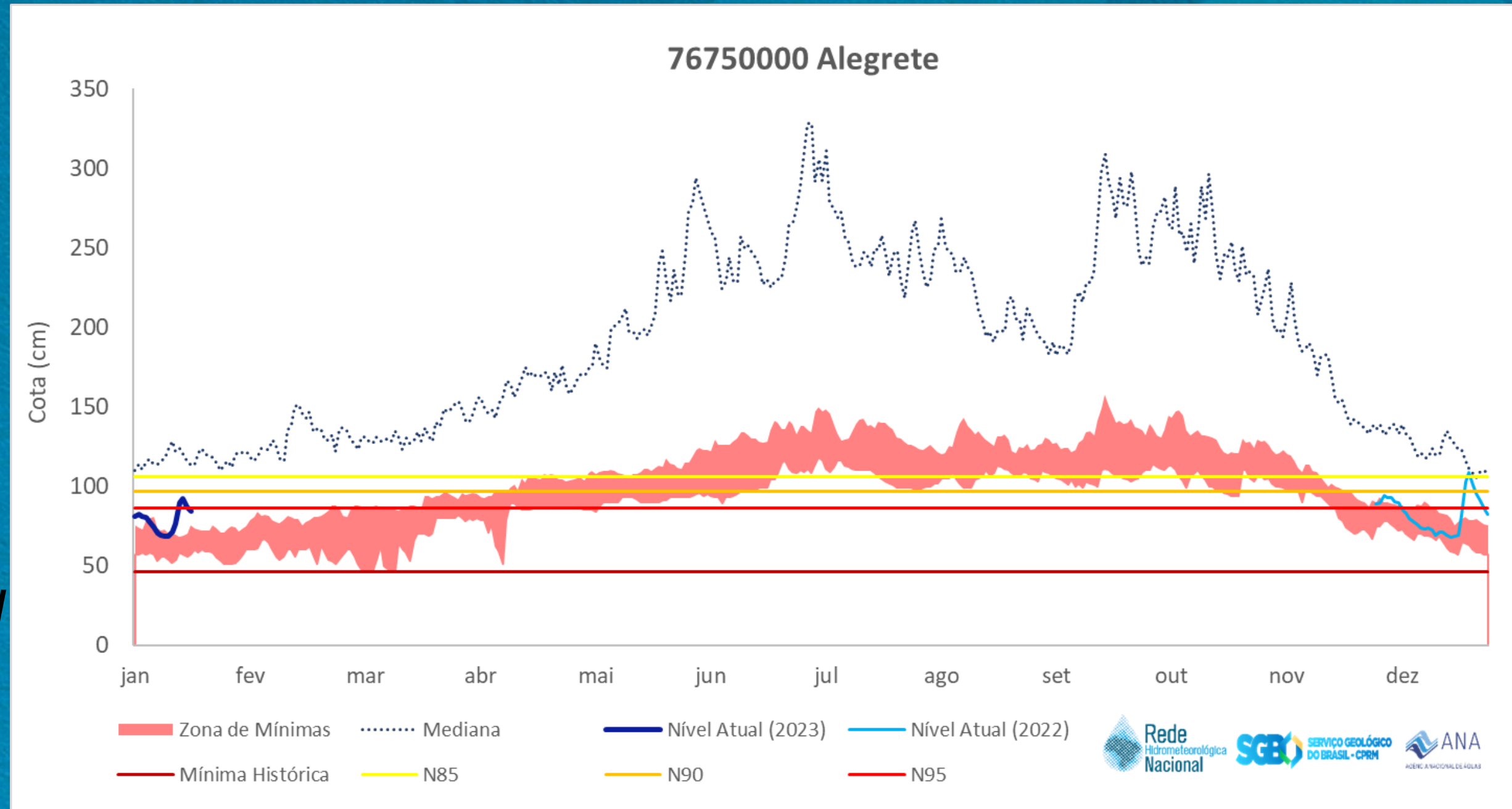
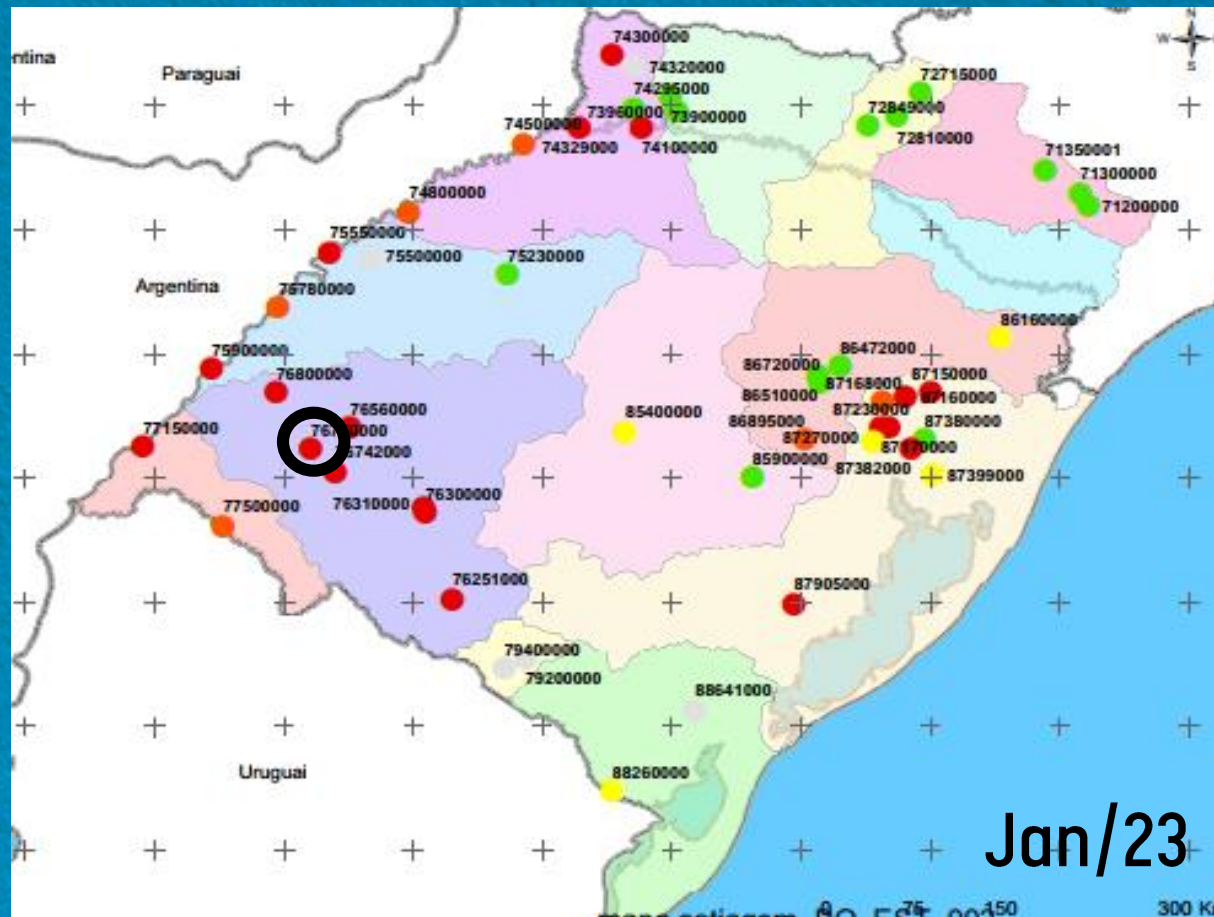
SISTEMA DE ALERTA HIDROLÓGICO - RIO TAQUARI



<https://sace.cprm.gov.br/taquari/>

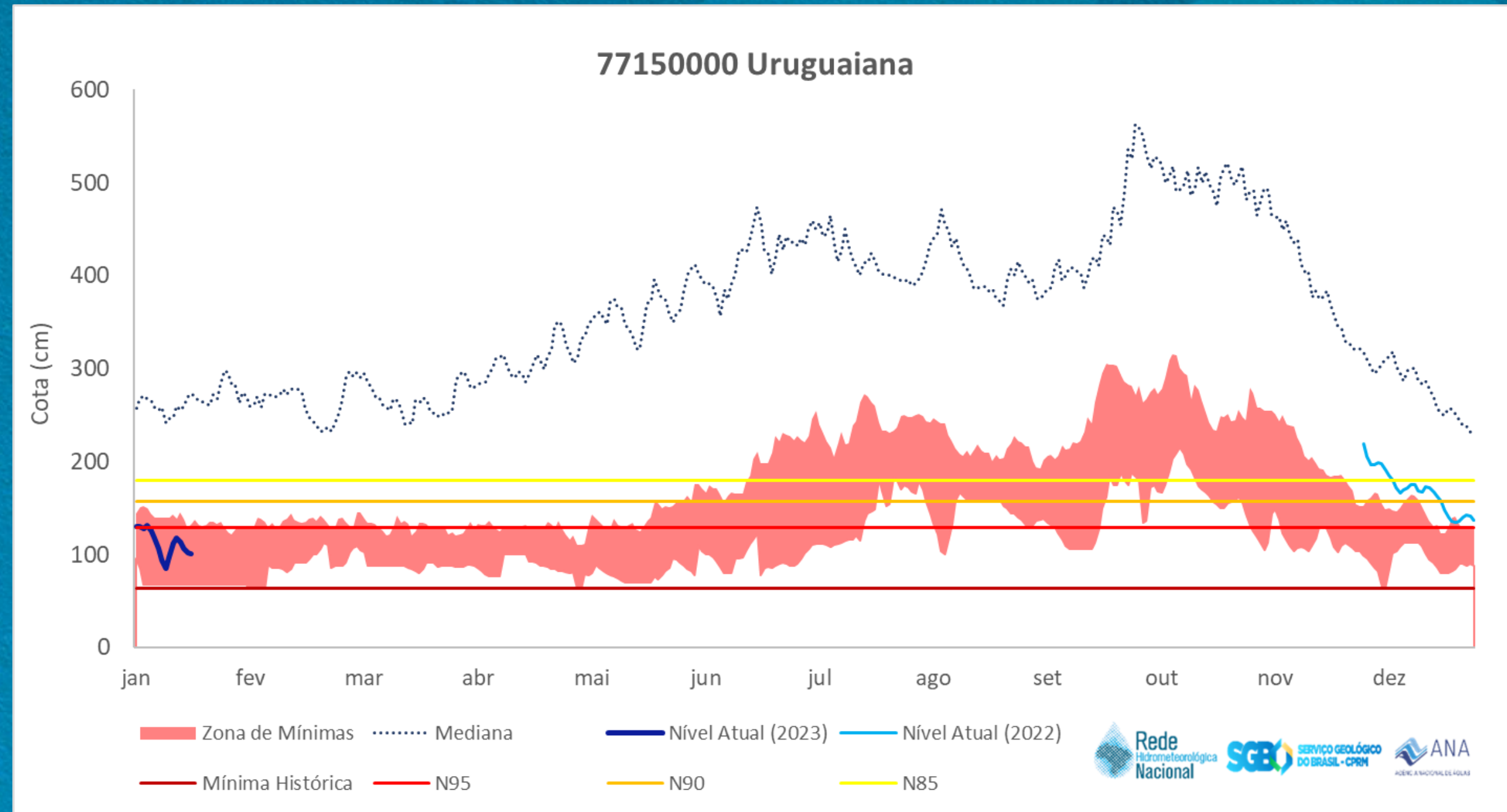
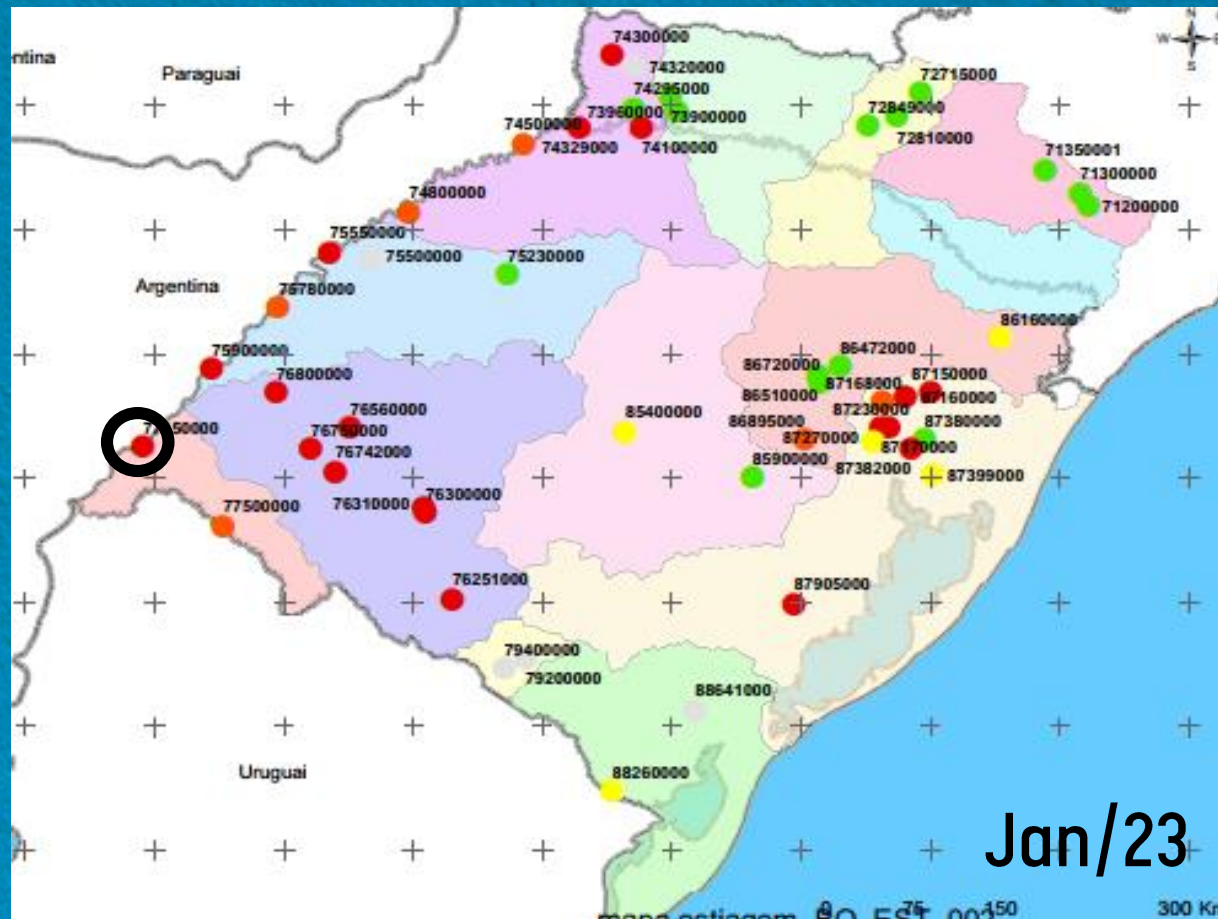


SISTEMA DE ALERTA HIDROLÓGICO - RIO URUGUAI



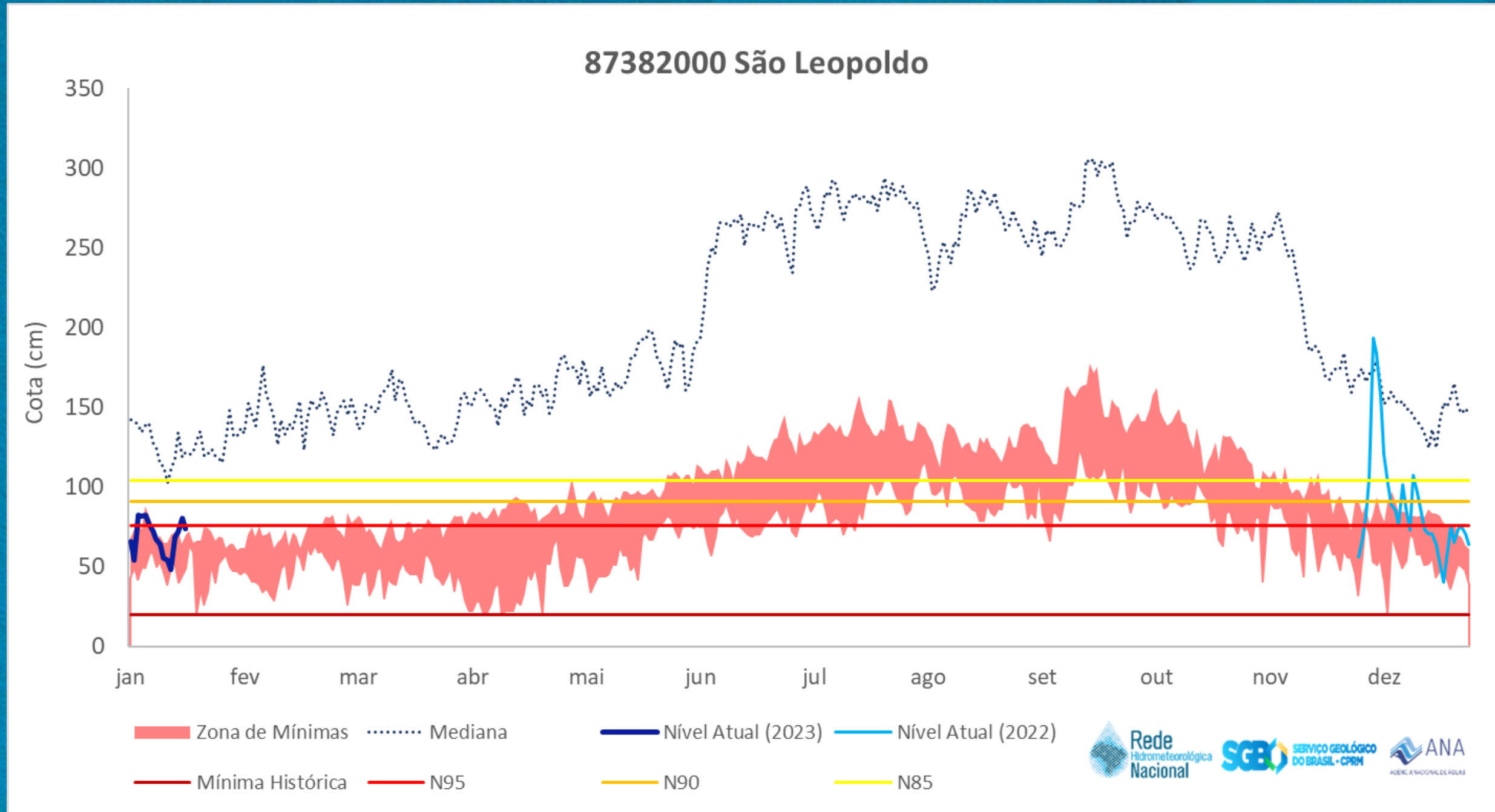
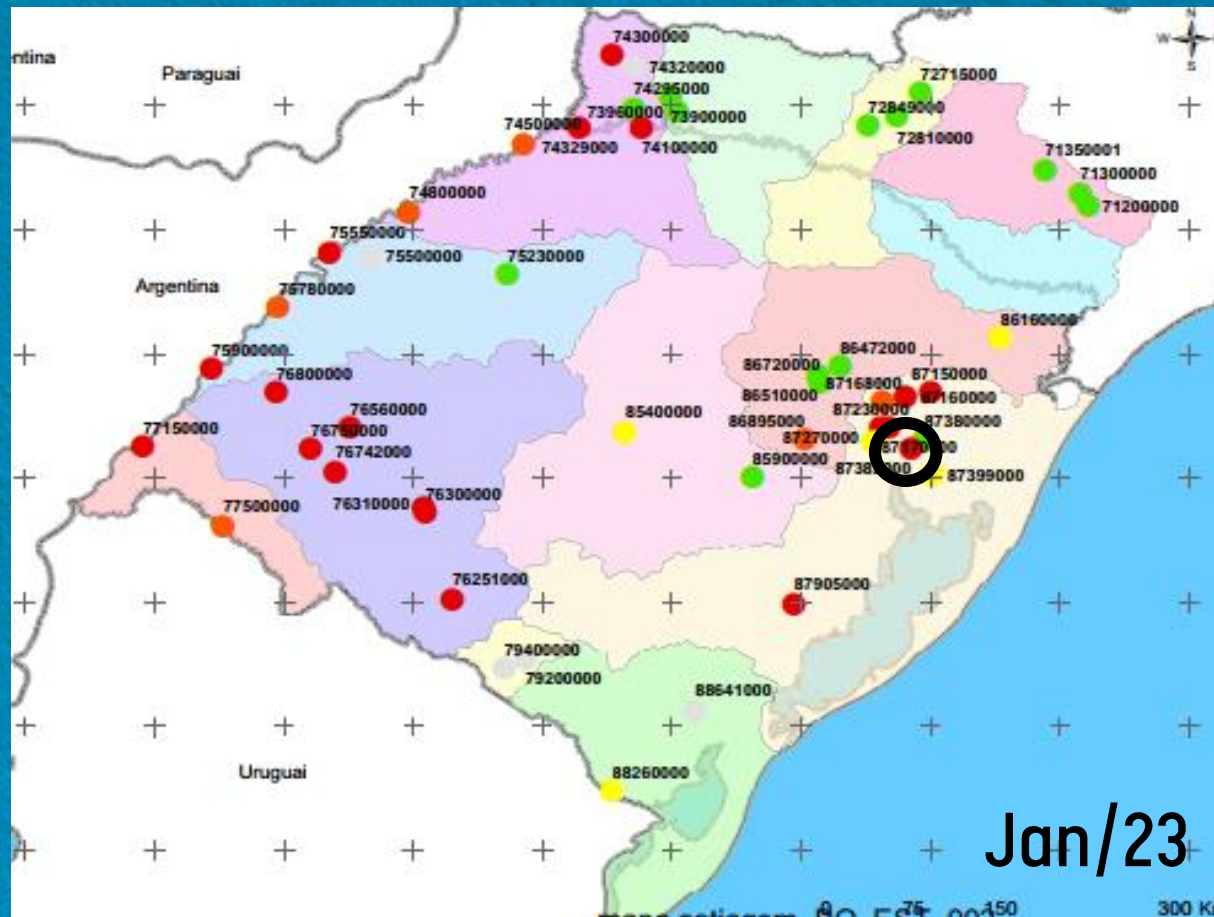
<https://sace.cprm.gov.br/uruguai/>

SISTEMA DE ALERTA HIDROLÓGICO - RIO URUGUAI

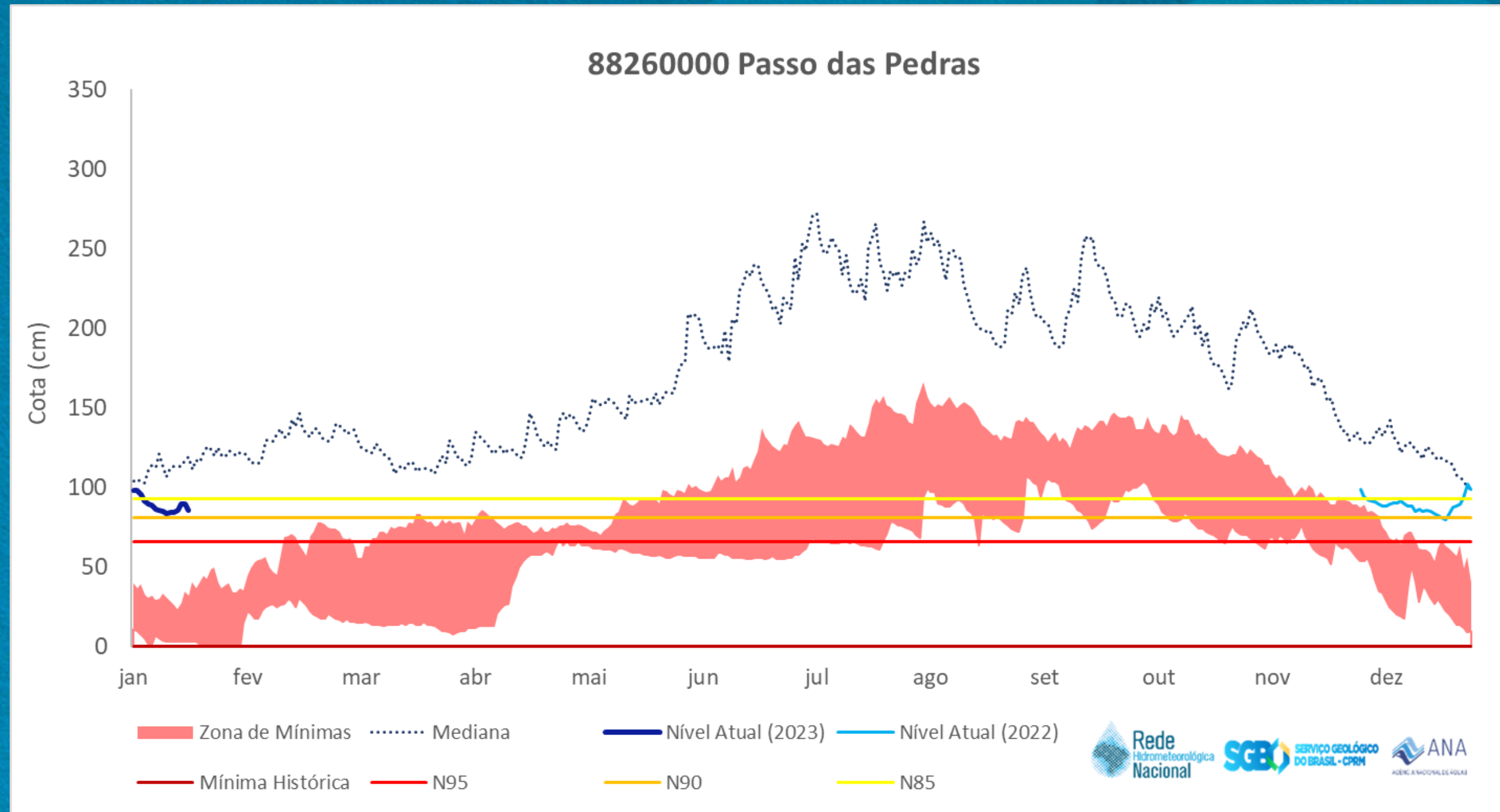
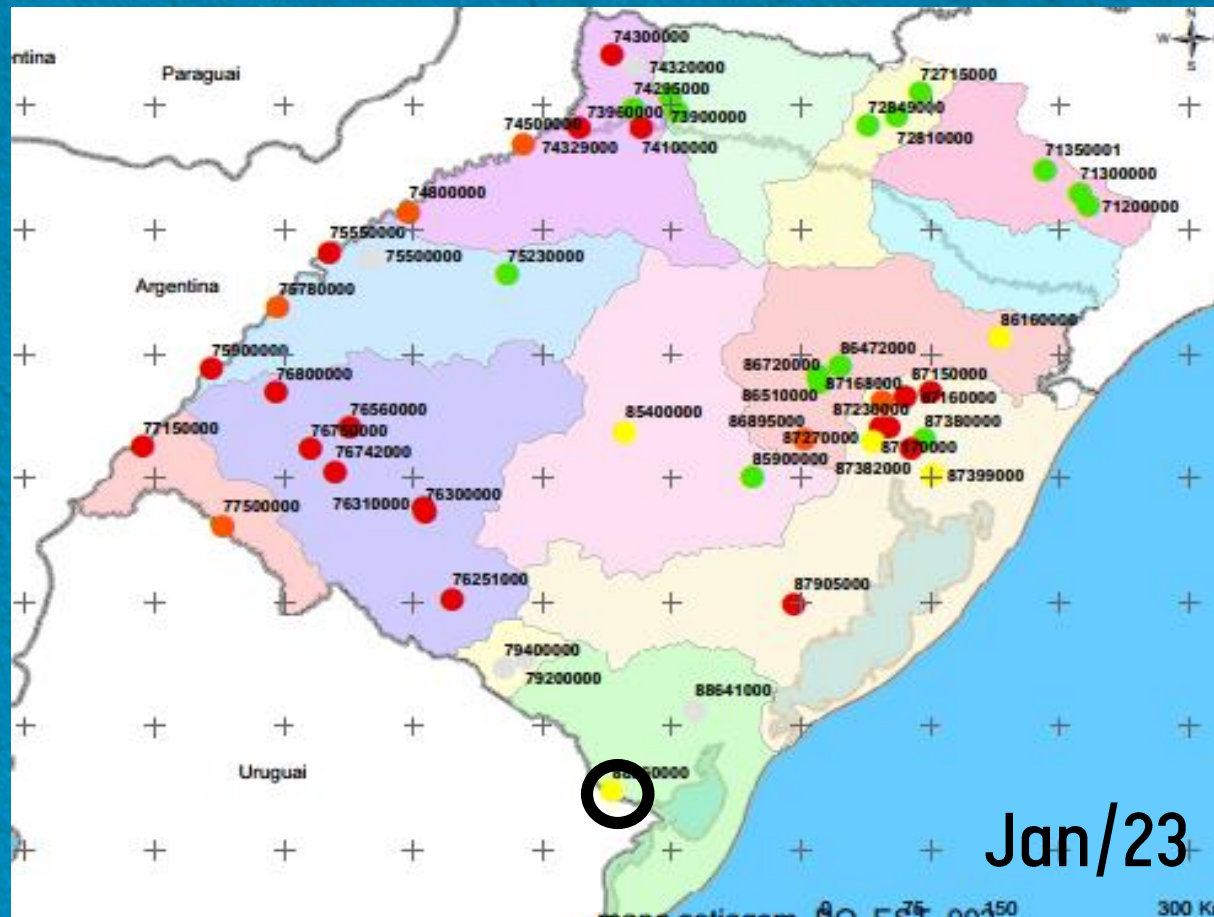


<https://sace.cprm.gov.br/uruguai/>

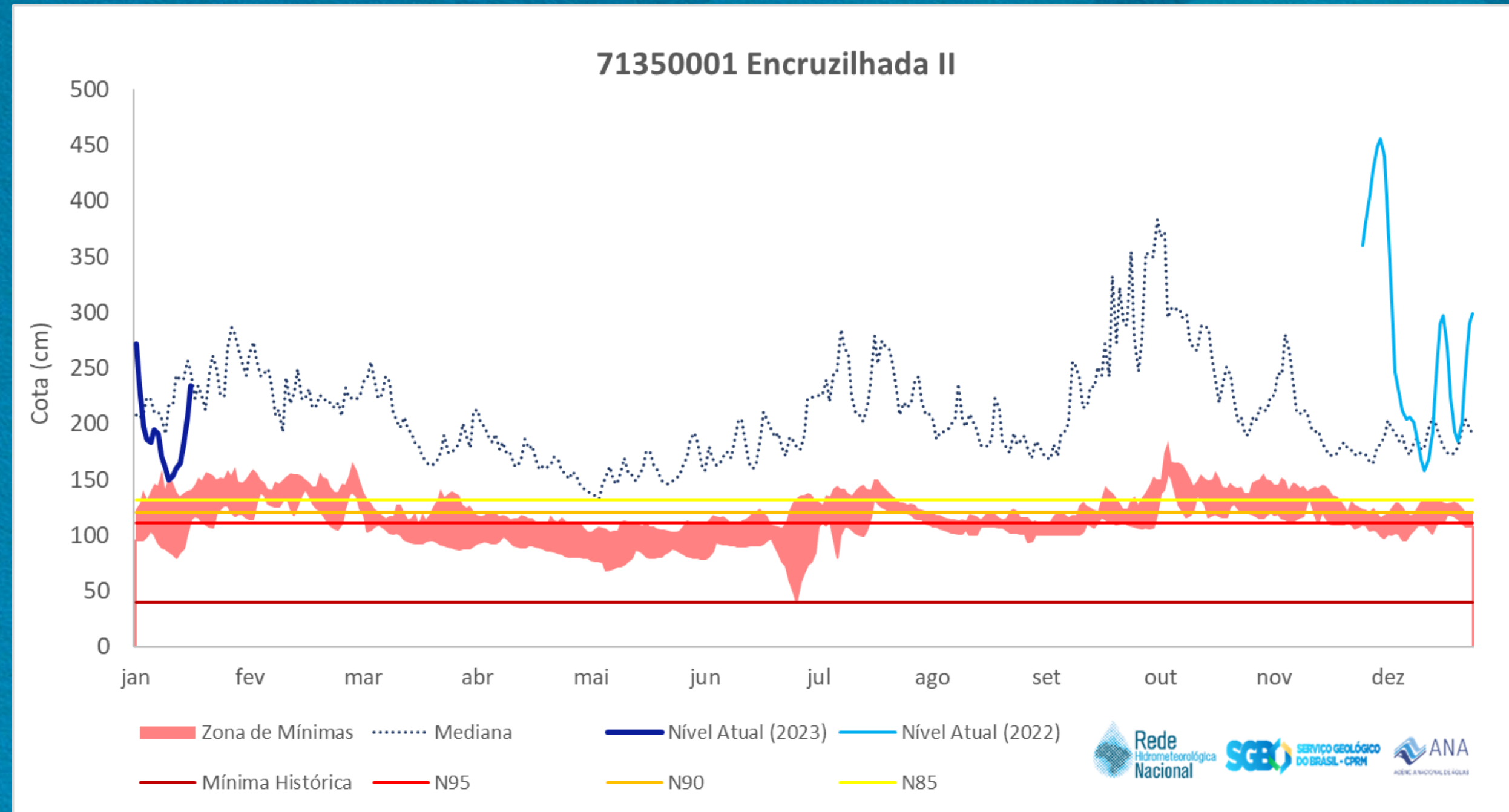
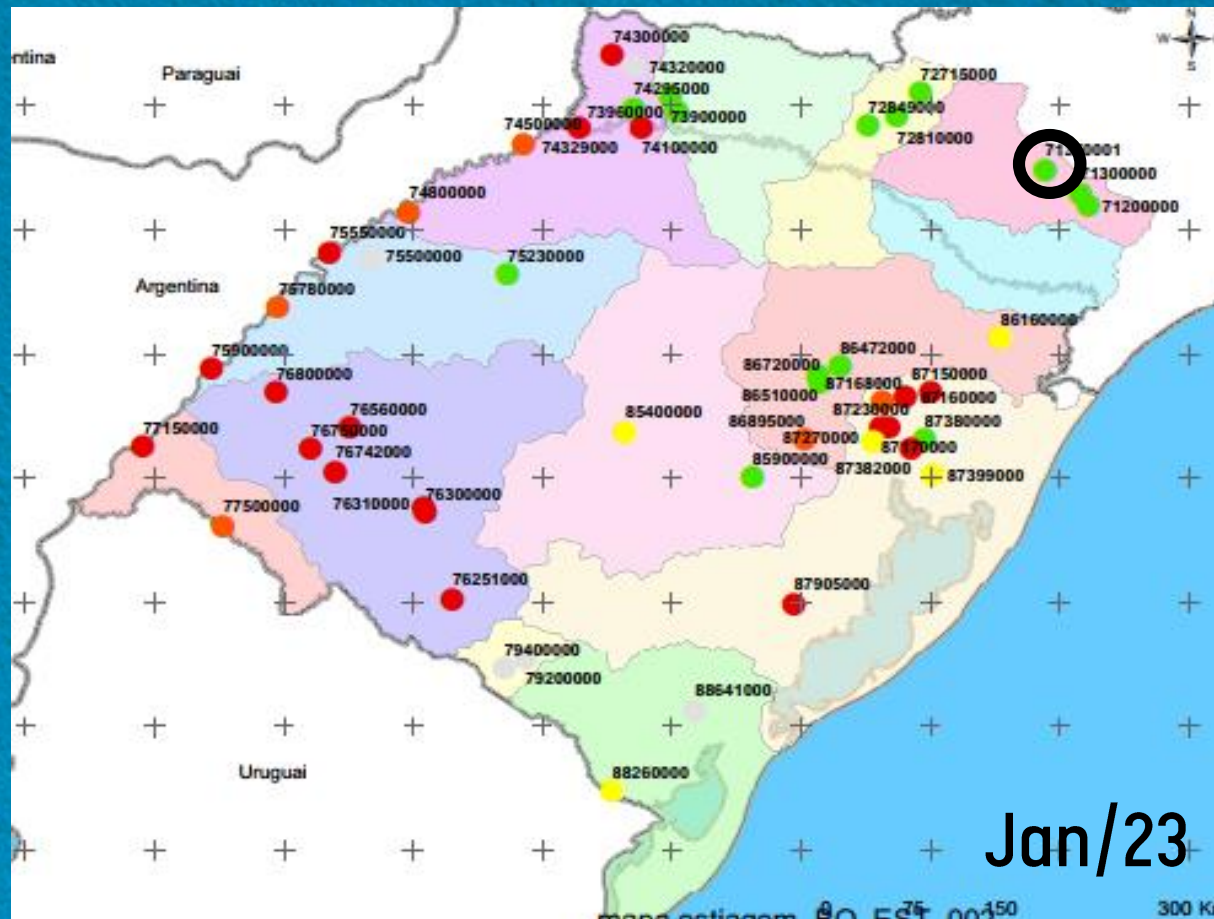
OUTROS PONTOS DE MONITORAMENTO



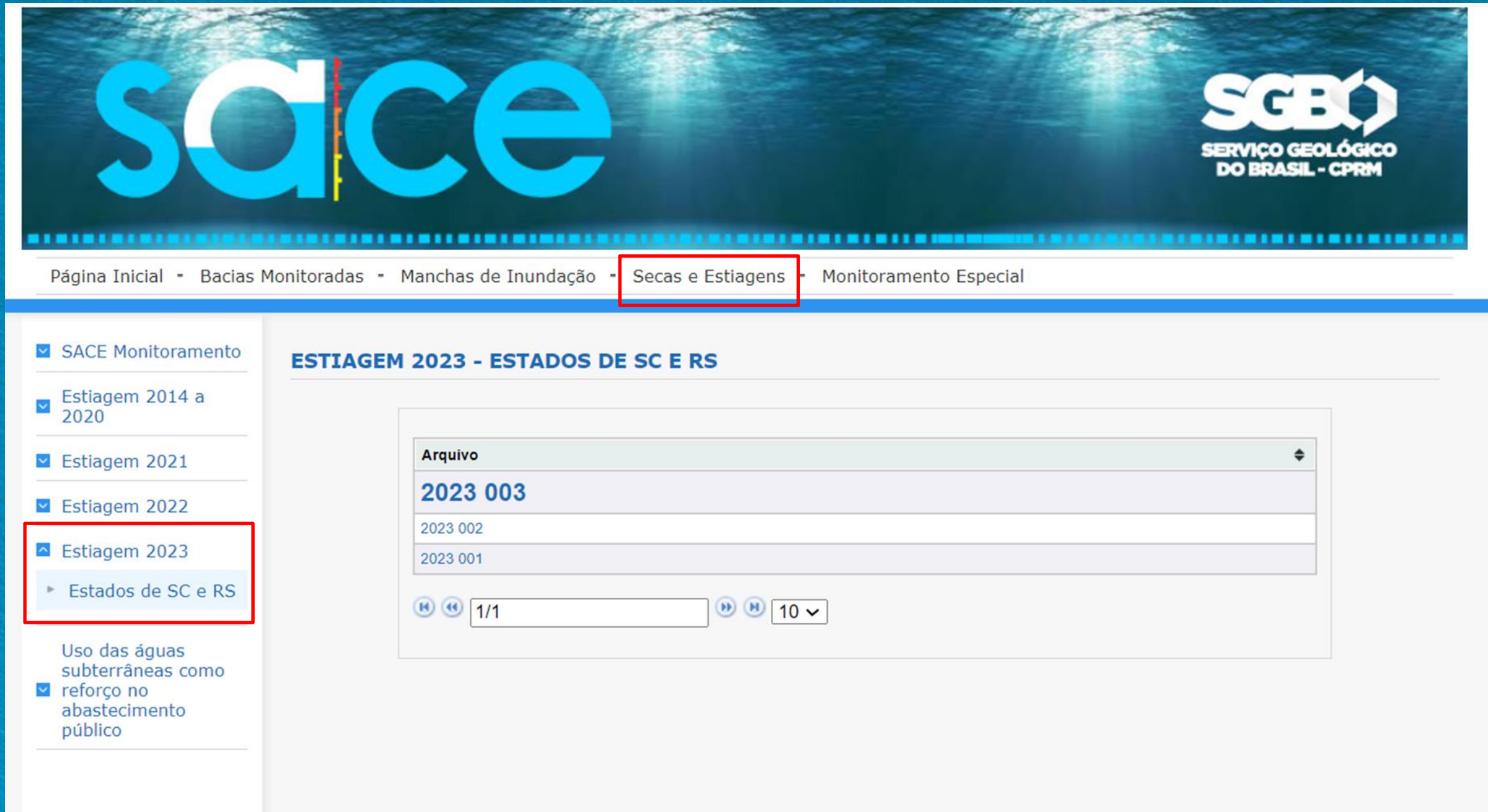
OUTROS PONTOS DE MONITORAMENTO



OUTROS PONTOS DE MONITORAMENTO



MONITORAMENTO ESPECIAL DA ESTIAGEM



The screenshot displays the SACE (Sistema de Alerta Hidrológico) website. The header features the 'sace' logo and the SGB logo (Serviço Geológico do Brasil - CPRM). The navigation menu includes 'Página Inicial', 'Bacias Monitoradas', 'Manchas de Inundação', 'Secas e Estiagens' (highlighted with a red box), and 'Monitoramento Especial'. The left sidebar contains a list of monitoring years: 'Estiagem 2014 a 2020', 'Estiagem 2021', 'Estiagem 2022', and 'Estiagem 2023' (highlighted with a red box). Under 'Estiagem 2023', the sub-menu 'Estados de SC e RS' is also highlighted with a red box. The main content area is titled 'ESTIAGEM 2023 - ESTADOS DE SC E RS' and shows a list of files under the heading 'Arquivo'. The files listed are '2023 003', '2023 002', and '2023 001'. Below the list, there are navigation controls including a page indicator '1/1' and a dropdown menu set to '10'.



The graphic features the SAH (Sistema de Alerta Hidrológico) logo at the top left, with the text 'SISTEMA DE ALERTA HIDROLÓGICO' below it. The background shows a dry, rocky riverbed with a small pool of water. At the bottom, the text reads: 'MONITORAMENTO HIDROLÓGICO ESPECIAL DA ESTIAGEM NOS ESTADOS DO RIO GRANDE DO SUL E SANTA CATARINA'.

<http://www.cprm.gov.br/sace/>

gehitepa@sgb.gov.br

OBRIGADO (A)!

EQUIPE SAH'S SUREG-PA

alerta.cai@cprm.gov.br
alerta.taquari@cprm.gov.br
alerta.uruguai@cprm.gov.br
(51) 3406-7432



SECRETARIA DE
GEOLOGIA, MINERAÇÃO
E TRANSFORMAÇÃO MINERAL

MINISTÉRIO DE
MINAS E ENERGIA

GOVERNO
FEDERAL